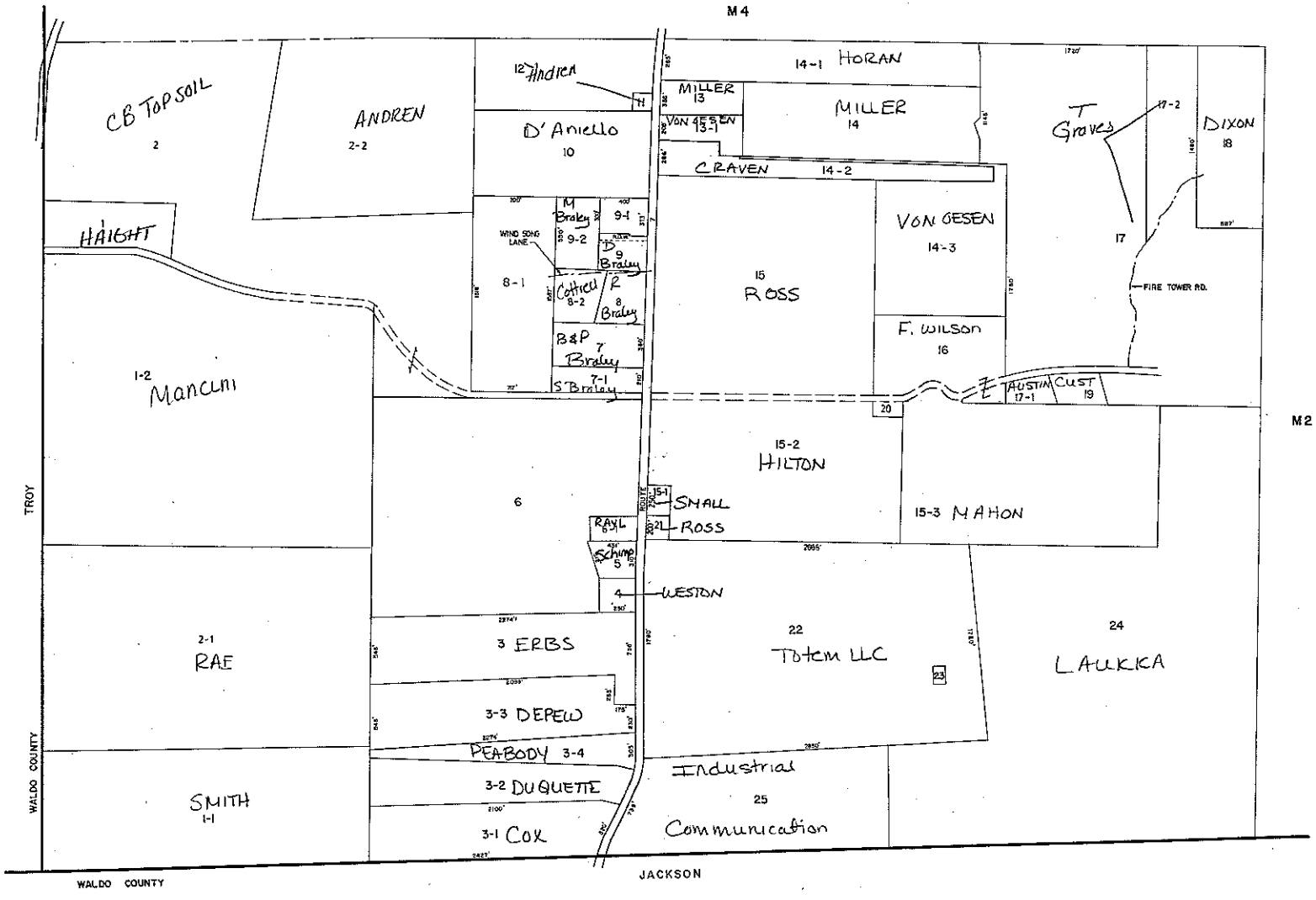

PROPERTY MAP

TOWN OF DIXMONT

PENOBSCOT COUNTY MAINE

2016

PREPARED BY SLF, Inc. SKOWHEGAN MAINE

SCALE
1" = 400'
0 200' 400' 600'

LEGEND
PARCEL NUMBER 5
ADJACENT MAPS M2
MATCH LINE

NOTE: FOR ASSESSMENT PURPOSES ONLY
NOT TO BE USED FOR CONVEYANCES

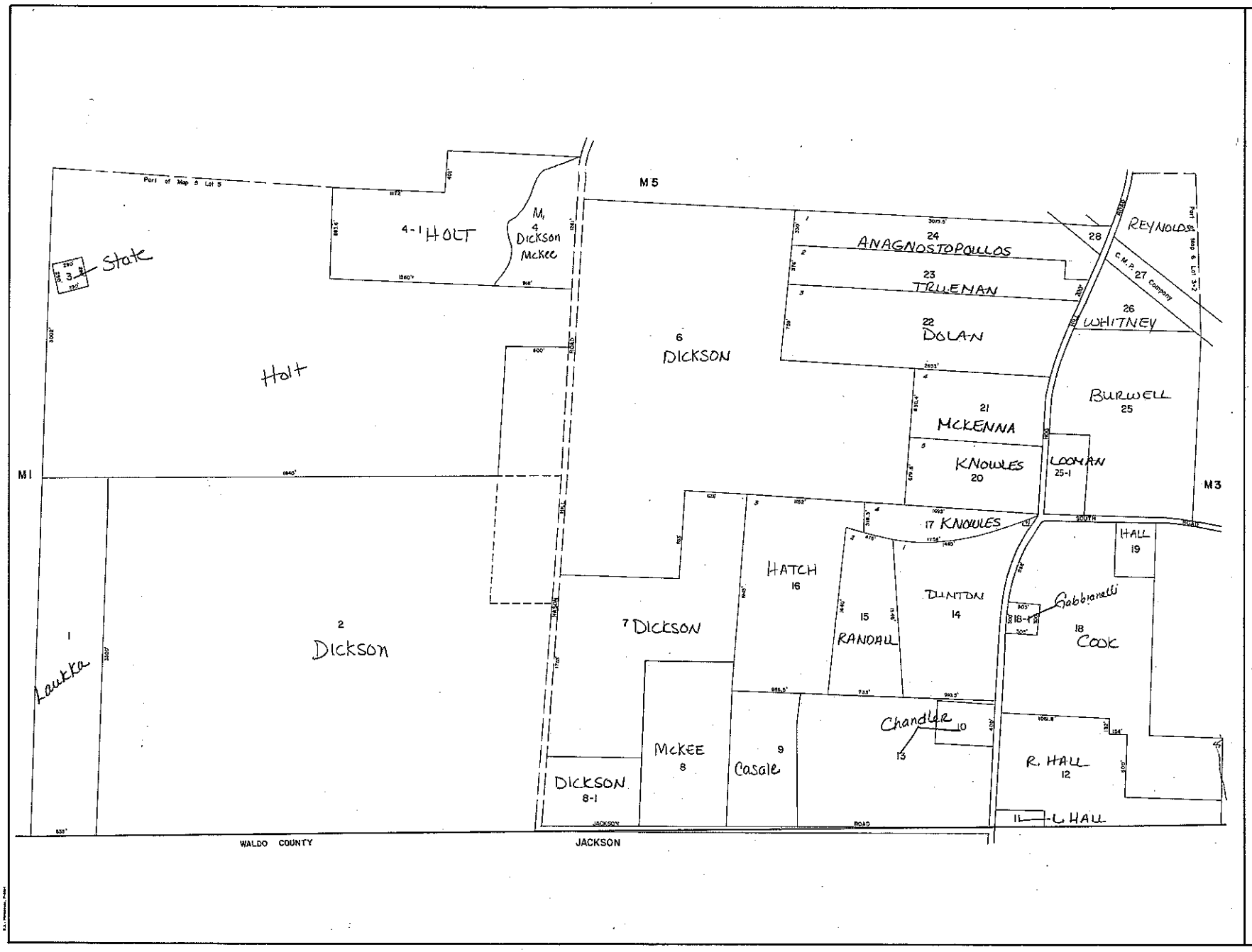
PROPERTY MAP
TOWN OF DIXMONT
PENOBSCOT COUNTY MAINE
2016
PREPARED BY S.L.F. Inc. SKOWHEGAN MAINE
SCALE
1" = 400'
0 200' 400' 600'
LEGEND
PARCEL NUMBER 5
ADJACENT MAPS M2
MATCH LINE
NOTE: FOR ASSESSMENT PURPOSES ONLY
NOT TO BE USED FOR CONVEYANCES
M5
M1
M3
Part of Map 5 Lot 5
State
3
4-1 HOLT
M, 4 Dickson McKee
Holt
6 DICKSON
24 ANAGNOSTOPOULOS
23 TRULEMAN
22 DOLAN
28 REYNOLDS
C.M.P. Company
27
26 WHITNEY
Part Map 5 Lot 3-2
BURWELL 25
21 MCKENNA
KNOWLES 20
LOOMAN 25-1
17 KNOWLES
HALL 19
HATCH 16
DUNTON 14
15 RANDALL
Gabbianelli
18-1
18 COOK
1 Lautka
2 DICKSON
7 DICKSON
MCKEE 8
9 Casale
Chandler
10
13
R. HALL 12
11 L. HALL
DICKSON 8-1
JACKSON ROAD
WALDO COUNTY
JACKSON

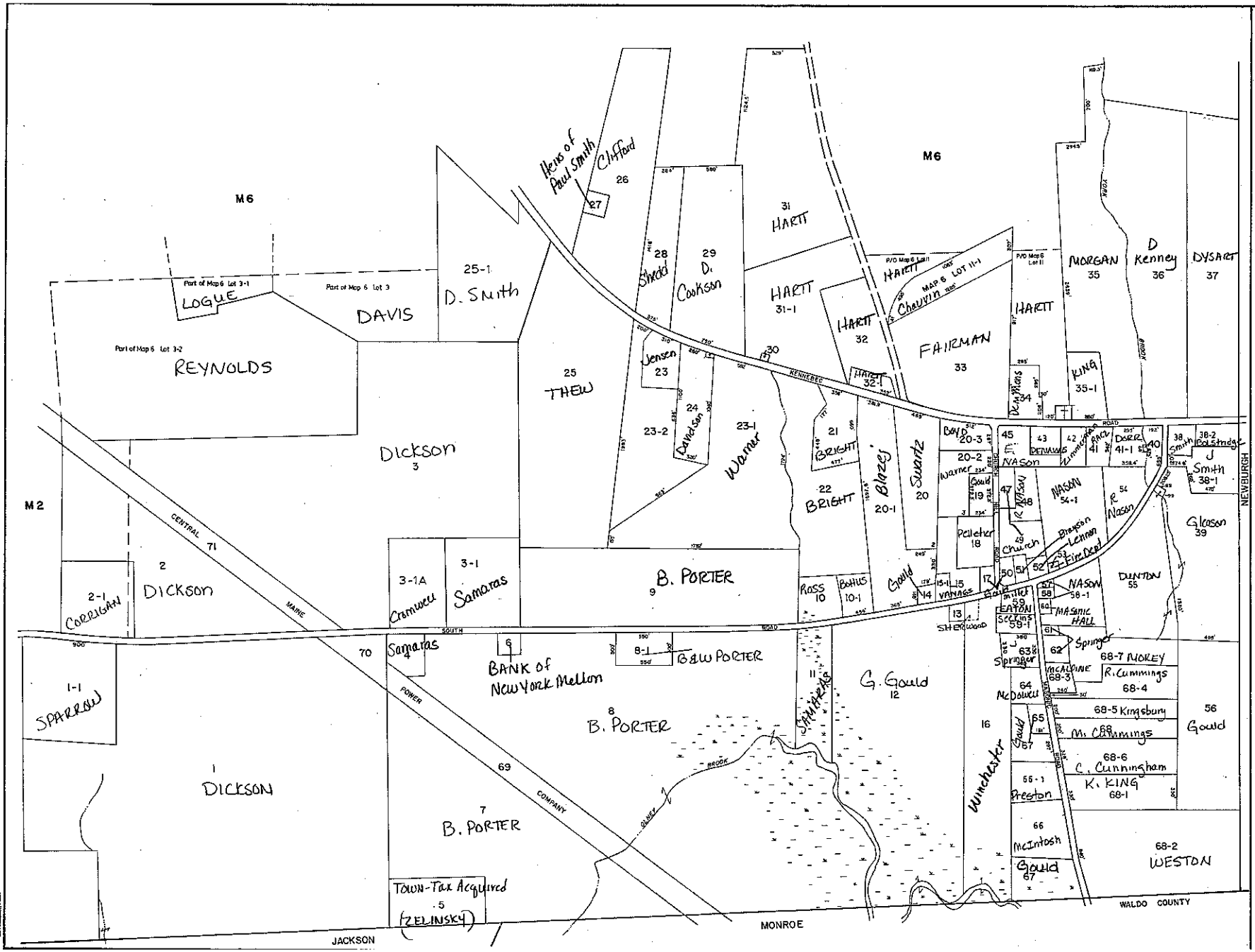
PROPERTY MAP
TOWN OF DIXMONT
PENOBSCOT COUNTY MAINE
2016
PREPARED BY SLF, Inc. SKOWHEGAN MAINE
SCALE
1" = 400'
LEGEND
PARCEL NUMBER 5
ADJACENT MAPS M2
MATCH LINE
NOTE: FOR ASSESSMENT PURPOSES ONLY
NOT TO BE USED FOR CONVEYANCES
M6
M2
LOGUE
DAVIS
D. Smith
REYNOLDS
Dickson
THEW
Heirs of Paul Smith
Clifford
Shedd
D. Cookson
HARTT
Chauvin
FAIRMAN
MORGAN
D Kenney
DYSART
KING
Jensen
Davidson
Warner
BRIGHT
Blazej
Swartz
Boyd
Warner
Gould
Pelletier
Church
Brayson
Lehman
Fire Dept
NASON
R Nason
Gleason
J Smith
DUNTON
MASONIC HALL
Springer
McALPINE
R. Cummings
Kingsbury
M. Cummings
C. Cunningham
K. KING
Preston
McIntosh
WESTON
Winchester
G. Gould
B. PORTER
Samaras
Cromwell
CORRIGAN
SPARROW
BANK of New York Mellon
B&W PORTER
Town-Tax Acquired
(ZELINSKY)
CENTRAL MAINE POWER COMPANY
SOUTH ROAD
KENNEBEC ROAD
NEWBURGH
JACKSON
MONROE
WALDO COUNTY
Part of Map 6 Lot 3-1
Part of Map 6 Lot 3
Part of Map 6 Lot 3-2
MAP 6 LOT 11-1
P/O Map 6 Lot 11
SLF

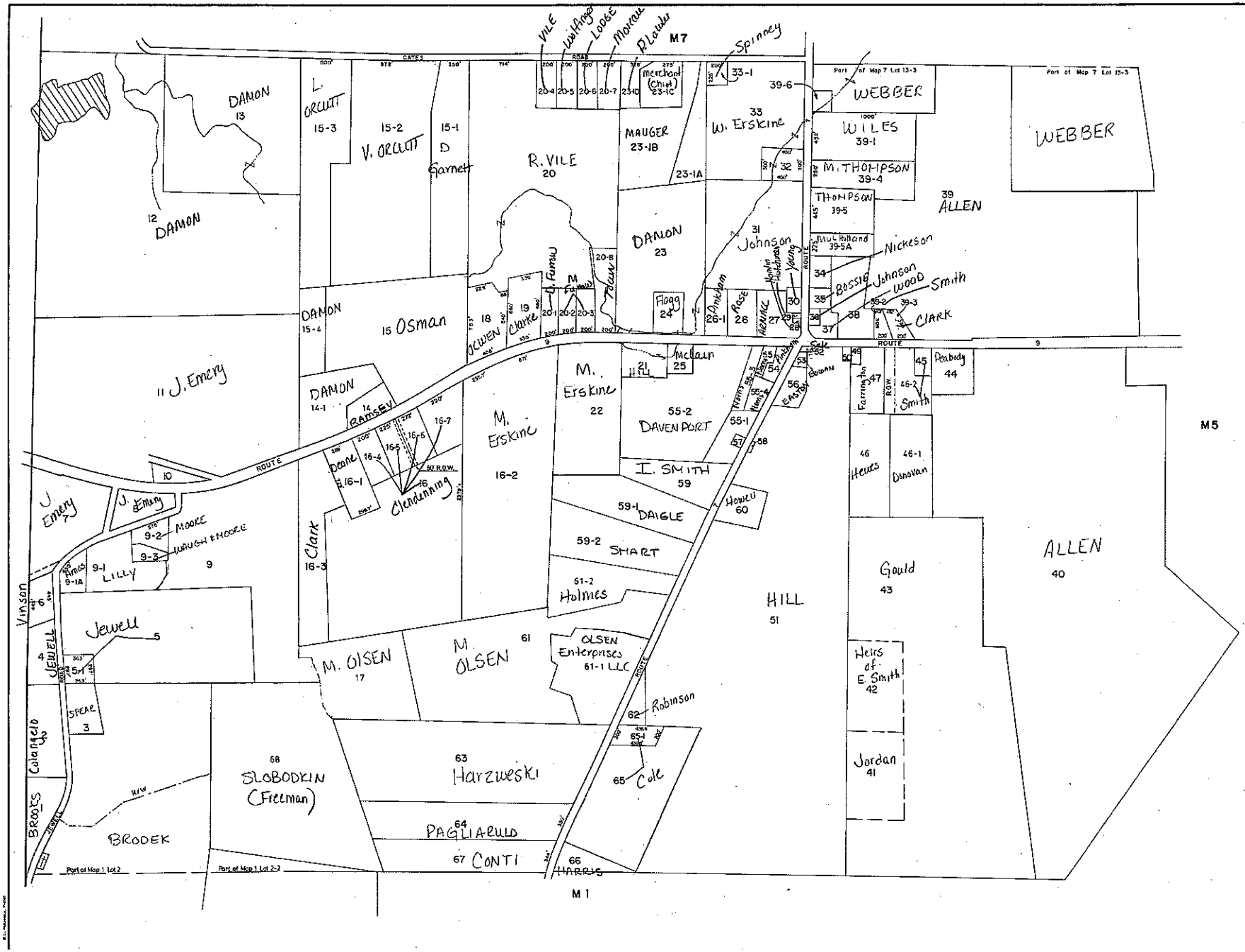

PROPERTY MAP

TOWN OF DIXMONT

PENOBSCOT COUNTY MAINE

2016

PREPARED BY SLF, Inc. SKOWHEGAN MAINE

SCALE 1" = 400'

0 200' 400' 600'

LEGEND

PARCEL NUMBER 5

ADJACENT MAPS M2

MATCH LINE

NOTE: FOR ASSESSMENT PURPOSES ONLY

NOT TO BE USED FOR CONVEYANCES

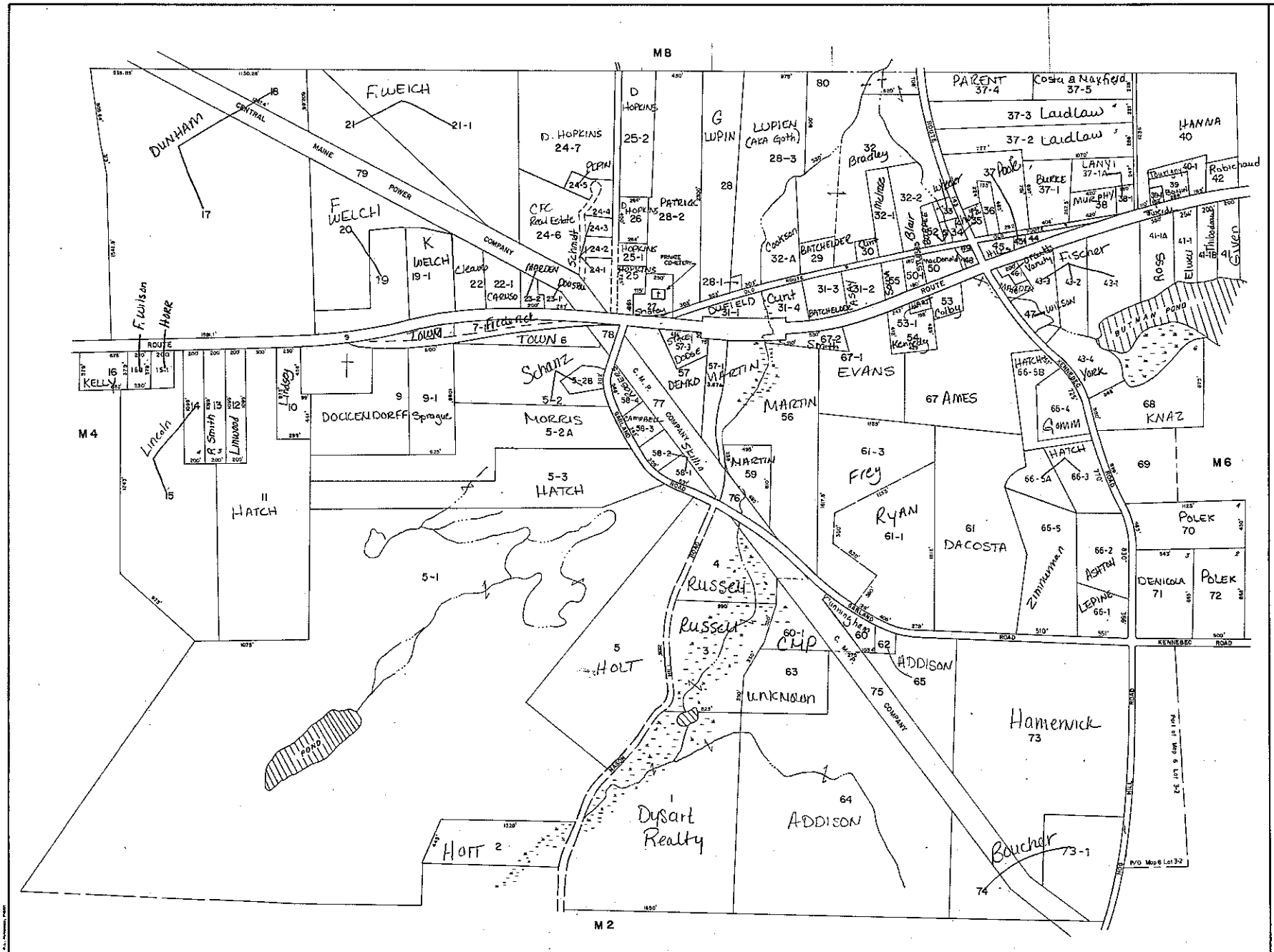

PROPERTY MAP

TOWN OF DIXMONT

PENOBSCOT COUNTY MAINE

2015

PREPARED BY SLF, Inc. SKOWHEGAN MAINE

SCALE
1" = 400'
0 200' 400' 600'

LEGEND
PARCEL NUMBER 5
ADJACENT MAPS M2
MATCH LINE

NOTE: FOR ASSESSMENT PURPOSES ONLY
NOT TO BE USED FOR CONVEYANCES

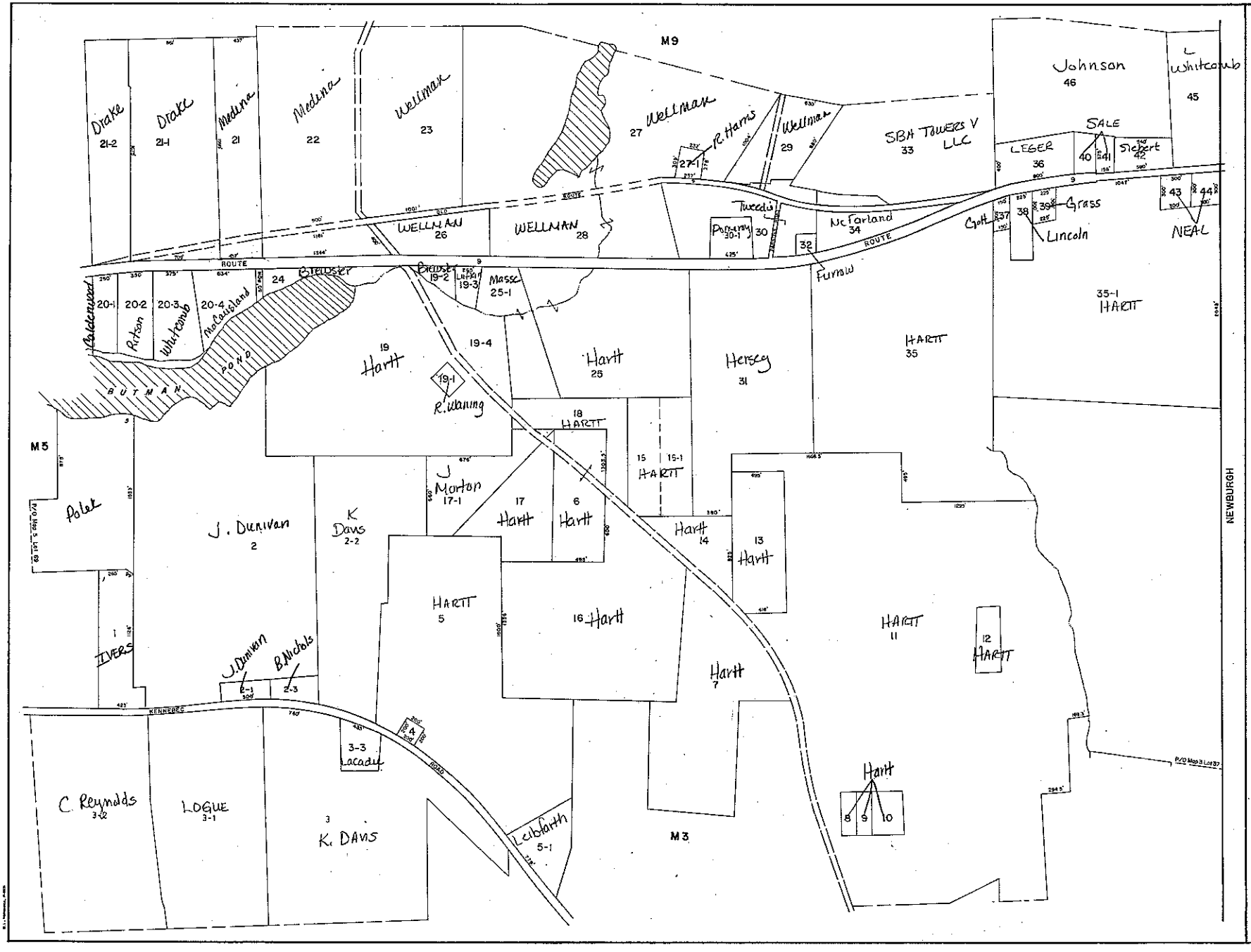

PROPERTY MAP

TOWN OF DIXMONT

PENOBSCOT COUNTY MAINE

2015

PREPARED BY SLF, Inc. SKOWHEGAN MAINE

SCALE
1" = 400'
0 200' 400' 600'

LEGEND
PARCEL NUMBER 5
ADJACENT MAPS M2
MATCH LINE

NOTE: FOR ASSESSMENT PURPOSES ONLY
NOT TO BE USED FOR CONVEYANCES

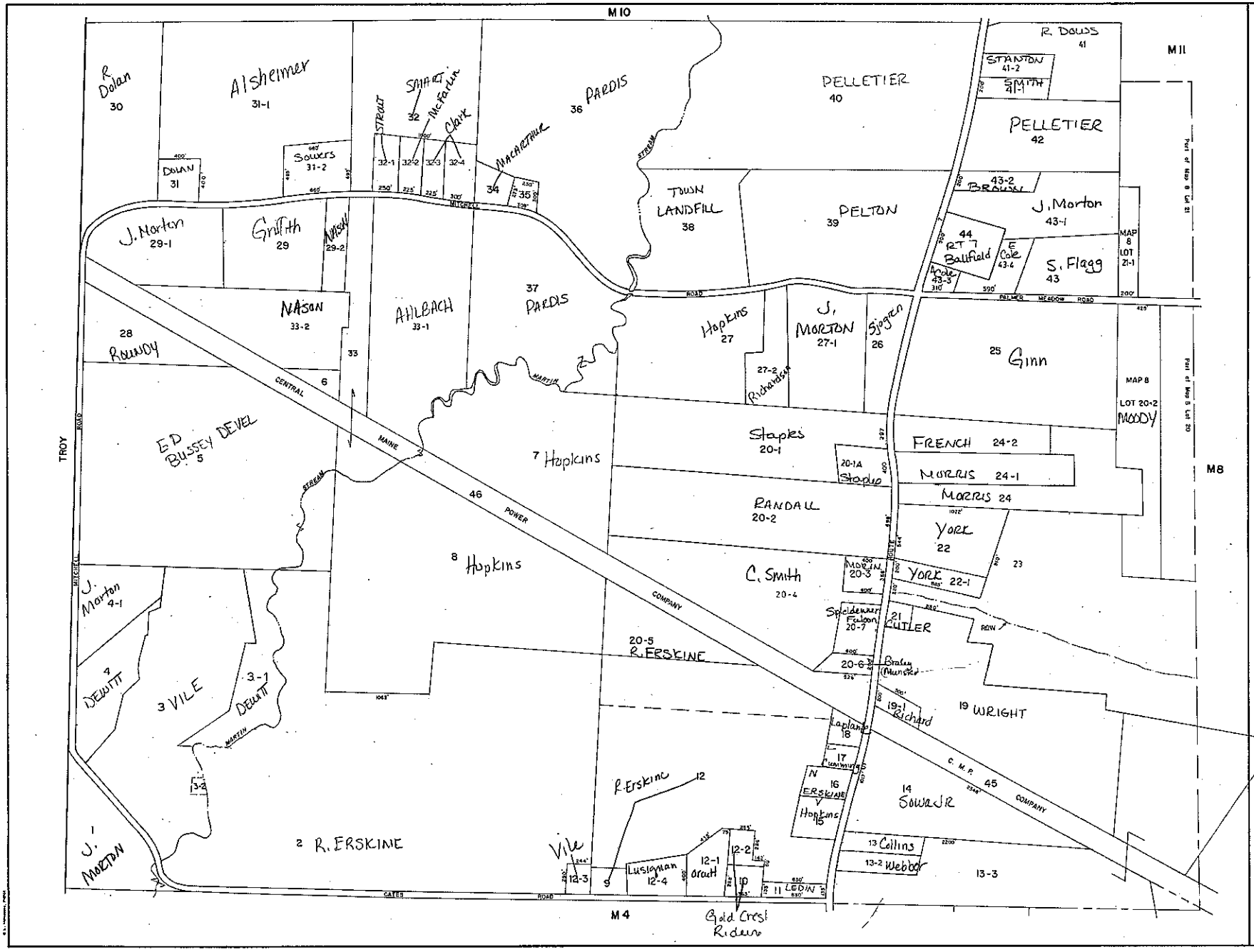
PROPERTY MAP
TOWN OF DIXMONT
PENOBSCOT COUNTY MAINE
2016
PREPARED BY SLF, Inc. SKOWHEGAN MAINE
SCALE
1" = 400'
LEGEND
PARCEL NUMBER 5
ADJACENT MAPS M2
MATCH LINE
NOTE: FOR ASSESSMENT PURPOSES ONLY
NOT TO BE USED FOR CONVEYANCES
M10
M11
M8
M4
TROY
R. Dolan 30
Alsheimer 31-1
Sowers 31-2
DOLAN 31
STROUT 32-1
SMART 32-2
McFarlin 32-3
Clark 32-4
MACARTHUR 34
PARDIS 36
PELLETIER 40
R. DOWS 41
STANTON 41-2
SMITH 41-1
PELLETIER 42
43-2 BROWN
J. Morton 43-1
S. Flagg 43
RT 7 Ballfield 44
E Cole 43-4
Acole 43-3
TOWN LANDFILL 38
PELTON 39
J. Morton 29-1
Griffith 29
NASON 29-2
NASON 33-2
AHLBACH 33-1
37 PARDIS
28 ROUNDY
33
6
Hopkins 27
27-2 Richardson
J. MORTON 27-1
Sjogren 26
25 Ginn
MAP 8 LOT 21-1
MAP 8 LOT 20-2 MOODY
ED BUSSEY DEVEL 5
7 Hopkins
Staples 20-1
20-1A Staples
FRENCH 24-2
MORRIS 24-1
MORRIS 24
RANDALL 20-2
YORK 22
23
YORK 22-1
MORIN 20-3
C. Smith 20-4
8 Hopkins
Speldenner Falcon 20-7
21 CUTLER
20-5 R. ERSKINE
20-6 Braley (Munster)
19-1 Richard
19 WRIGHT
J. Morton 4-1
4 DEWITT
3 VILE
3-1 DEWITT
3-2
Laplante 18
17 Cummings
N ERSKINE 16
V Hopkins 15
14 SOWA JR
45
C. M. P. COMPANY
R. Erskine 12
2 R. ERSKINE
1 J. MORTON
Vile 12-3
9
Lusignan 12-4
12-1 Orcutt
12-2
10
11 LEDIN
13 Collins
13-2 Webber
13-3
Gold Crest Riders
CENTRAL MAINE POWER COMPANY
MITCHELL ROAD
PALMER MEADOW ROAD
GATES ROAD
MARTIN STREAM
ROUTE 7
ROW
Part of Map 8 Lot 21
Part of Map 8 Lot 20
7

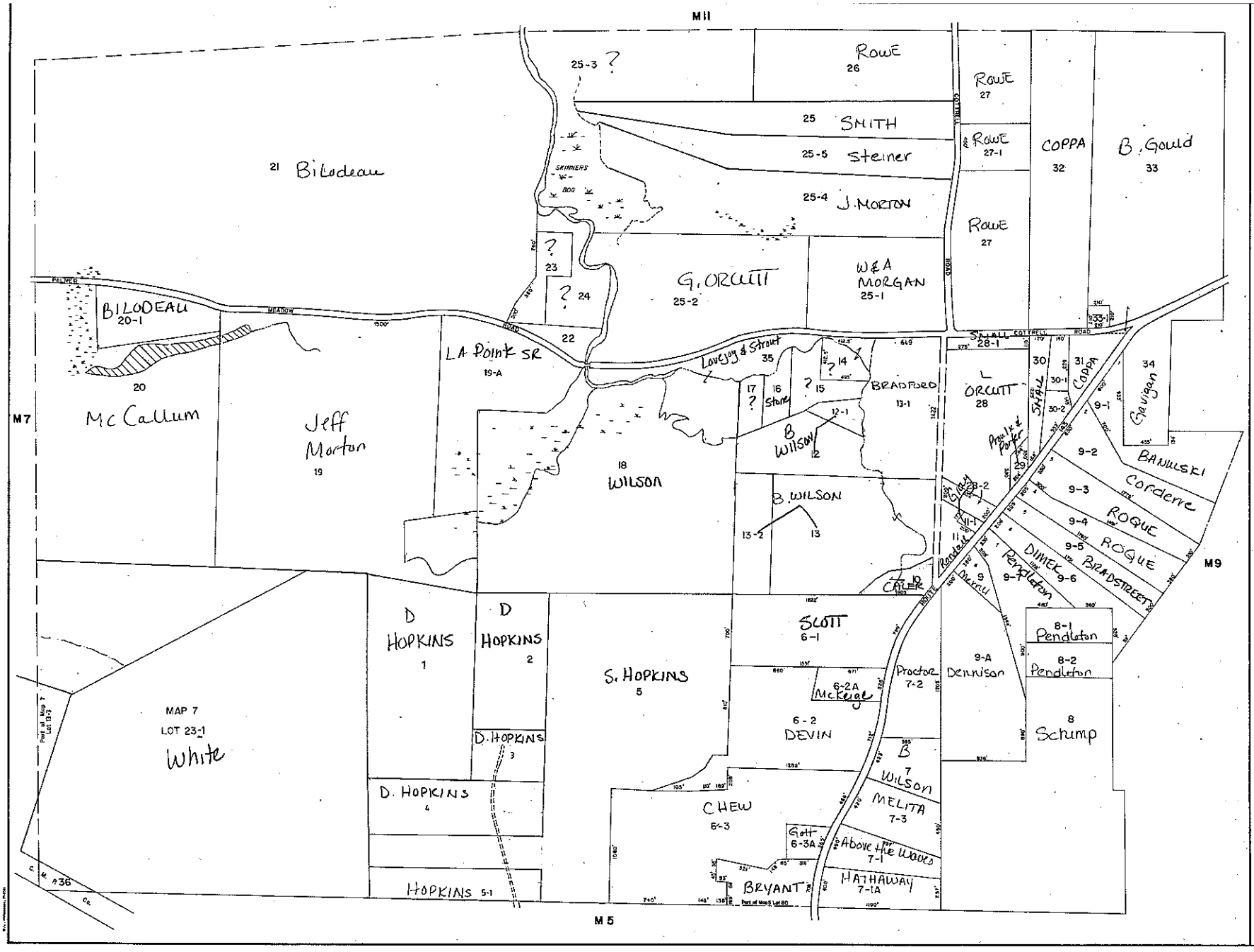

PROPERTY MAP

TOWN OF DIXMONT

PENOBSCOT COUNTY MAINE

2015

PREPARED BY SLF, Inc. SKOWHEGAN MAINE

SCALE
1" = 400'
0 200' 400' 800'

LEGEND
PARCEL NUMBER 5
ADJACENT MAPS M2
MATCH LINE

NOTE: FOR ASSESSMENT PURPOSES ONLY
NOT TO BE USED FOR CONVEYANCES

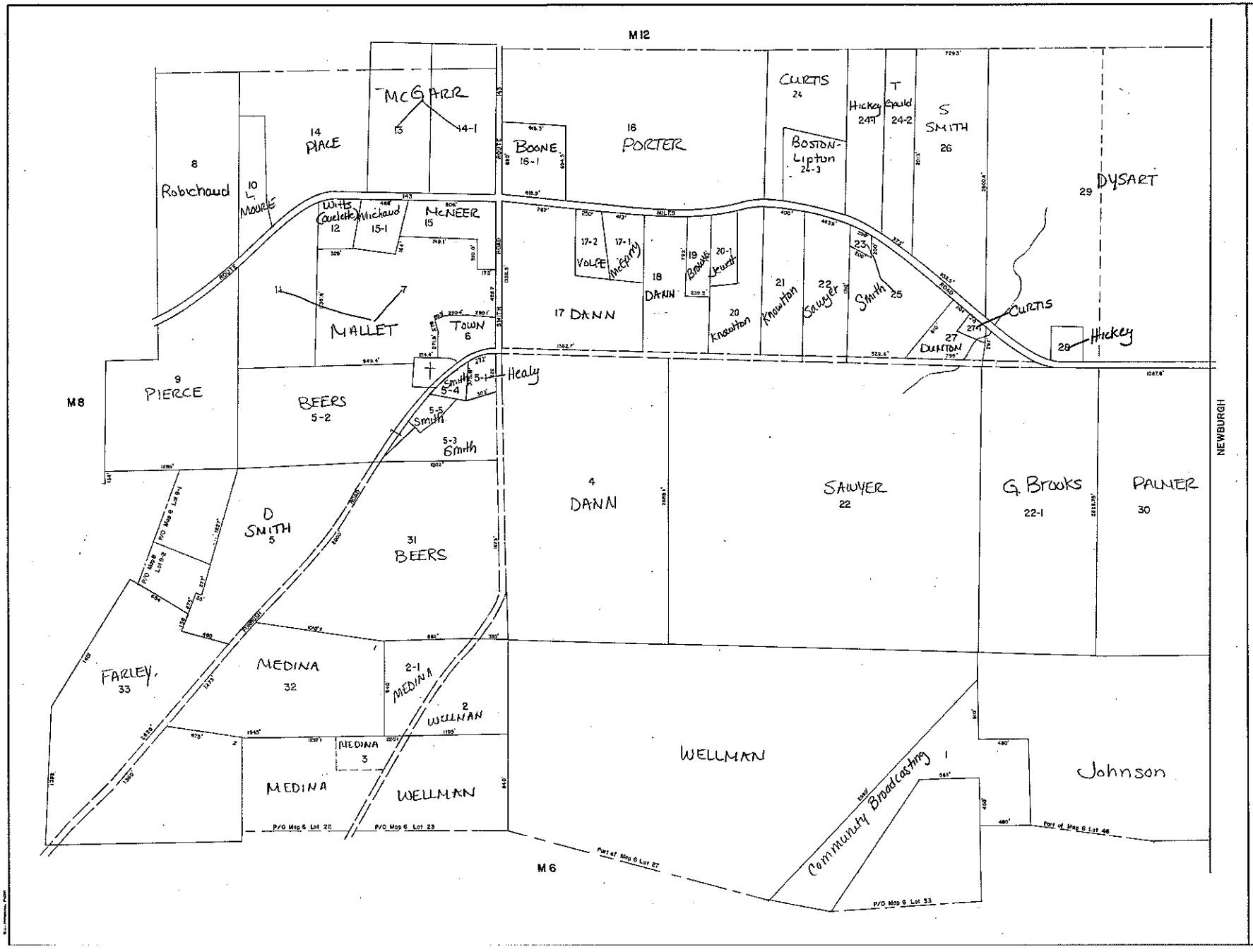

PROPERTY MAP

TOWN OF DIXMONT

PENOBSCOT COUNTY MAINE

2016

PREPARED BY S.L.F. Inc. SKOWHEGAN MAINE

SCALE
1" = 400'
0 200' 400' 600'

LEGEND
PARCEL NUMBER 5
ADJACENT MAPS M2
MATCH LINE

NOTE: FOR ASSESSMENT PURPOSES ONLY
NOT TO BE USED FOR CONVEYANCES

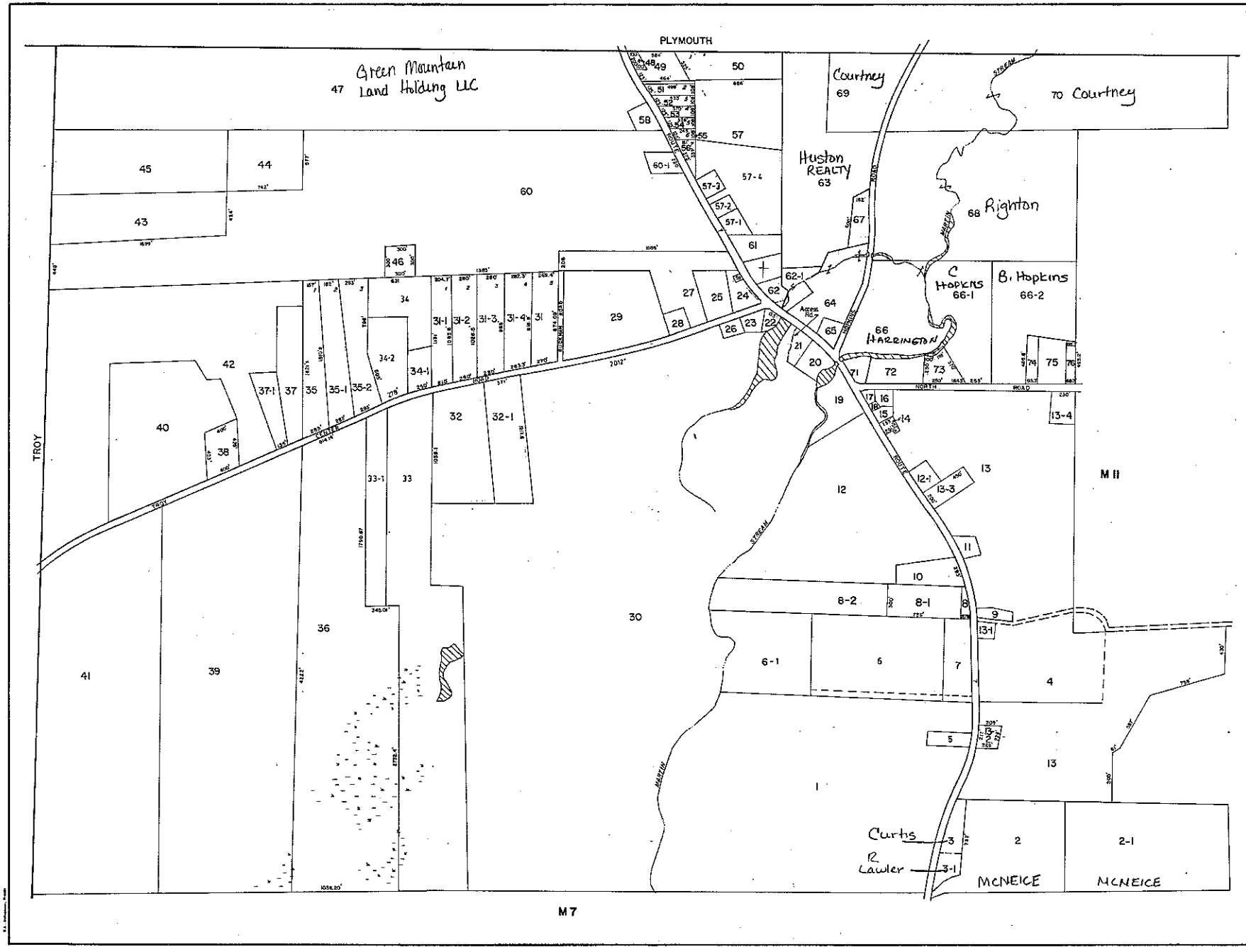

PROPERTY MAP

TOWN OF DIXMONT

PENOBSCOT COUNTY MAINE

2015

PREPARED BY S.L.F. Inc. SKOWHEGAN MAINE

SCALE
1" = 400'
0 200' 400' 600'

LEGEND
PARCEL NUMBER 5
ADJACENT MAPS M2
MATCH LINE

NOTE: FOR ASSESSMENT PURPOSES ONLY
NOT TO BE USED FOR CONVEYANCES

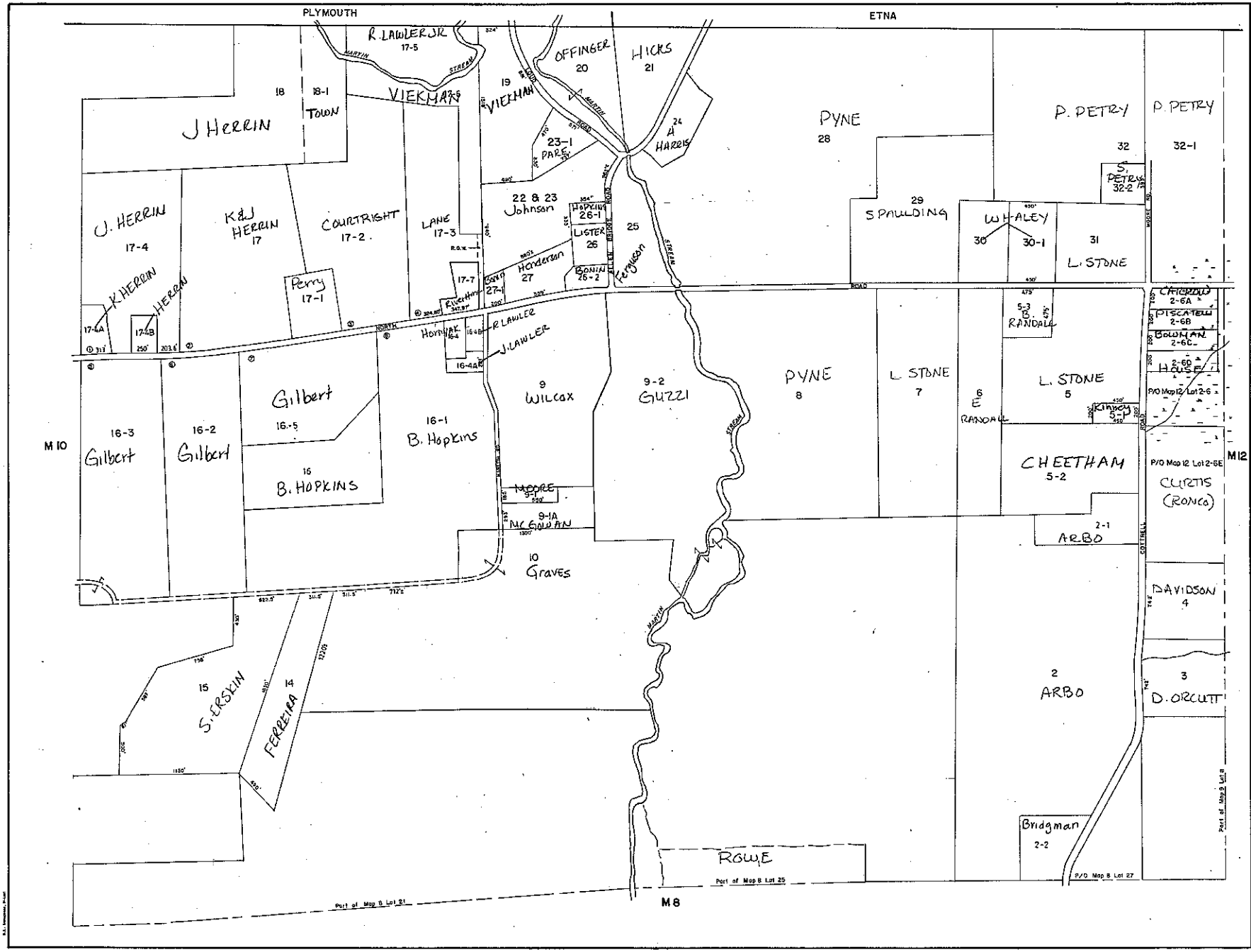

PROPERTY MAP

TOWN OF DIXMONT

PENOBSCOT COUNTY MAINE

2016

PREPARED BY SLF, Inc. SKOWHEGAN MAINE

SCALE
1" = 400'
0 200' 400' 600'

LEGEND
PARCEL NUMBER 5
ADJACENT MAPS M2
MATCH LINE

NOTE: FOR ASSESSMENT PURPOSES ONLY
NOT TO BE USED FOR CONVEYANCES

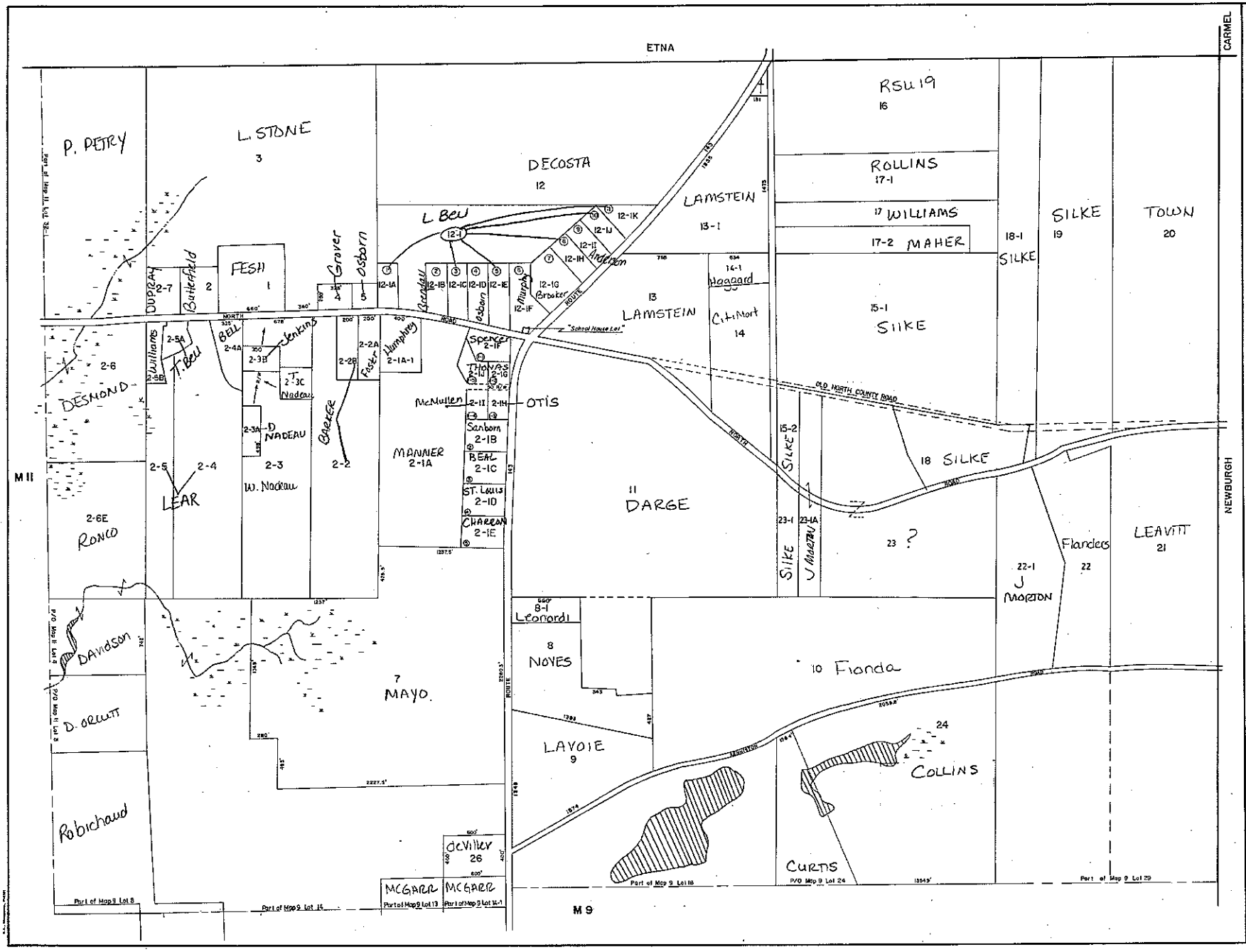

PROPERTY MAP

TOWN OF DIXMONT

PENOBSCOT COUNTY MAINE

2015

PREPARED BY S.L.F. Inc. SKOWHEGAN MAINE

SCALE
1" = 400'
0 200' 400' 600'

LEGEND
PARCEL NUMBER 5
ADJACENT MAPS M2
MATCH LINE

NOTE: FOR ASSESSMENT PURPOSES ONLY
NOT TO BE USED FOR CONVEYANCES

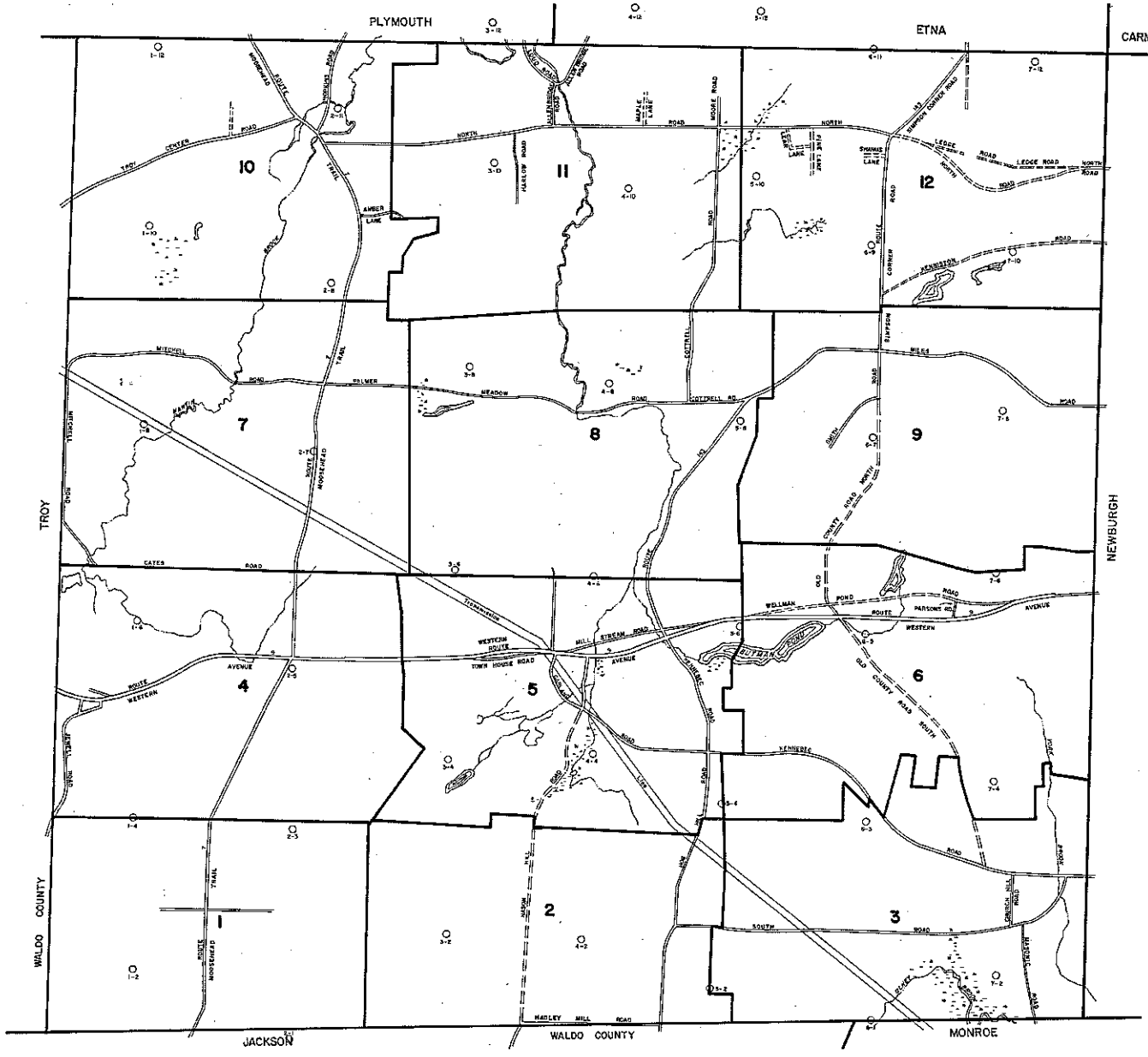

INDEX MAP

TOWN OF DIXMONT

PENOBSCOT COUNTY MAINE

1979

REVISED 2015

PREPARED BY S.L.F. Inc. SKOWHEGAN MAINE

SCALE
1" = 1500'
0 750' 1500' 2250'

LEGEND
MAP LIMITS
PHOTO CENTER
MAP NUMBER 3