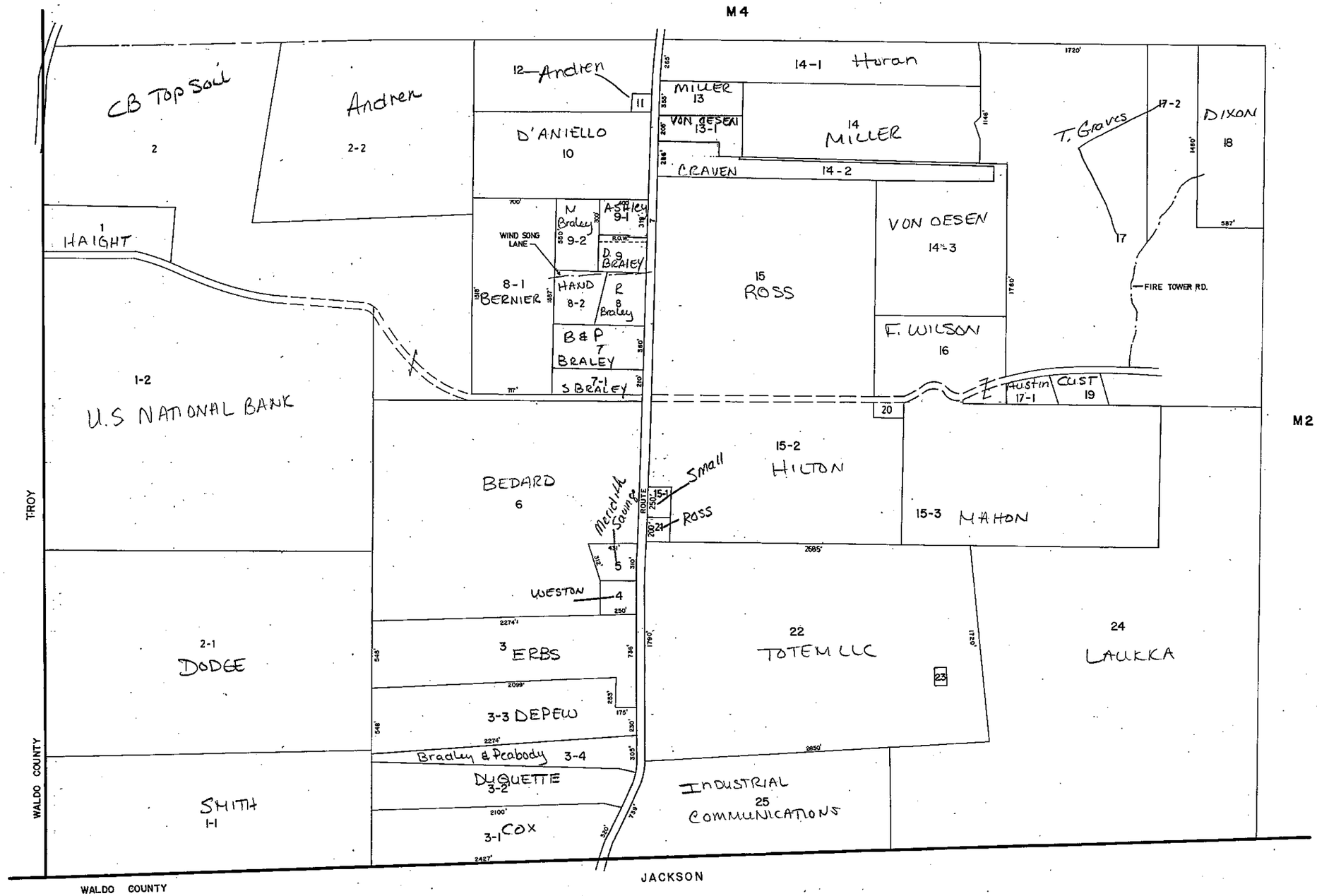

PROPERTY MAP

TOWN OF DIXMONT

PENOBSCOT COUNTY MAINE

2015

PREPARED BY SLF, Inc. SKOWHEGAN MAINE

SCALE
1" = 400'
0 200' 400' 600'

LEGEND
PARCEL NUMBER 5
ADJACENT MAPS M2
MATCH LINE

NOTE: FOR ASSESSMENT PURPOSES ONLY
NOT TO BE USED FOR CONVEYANCES

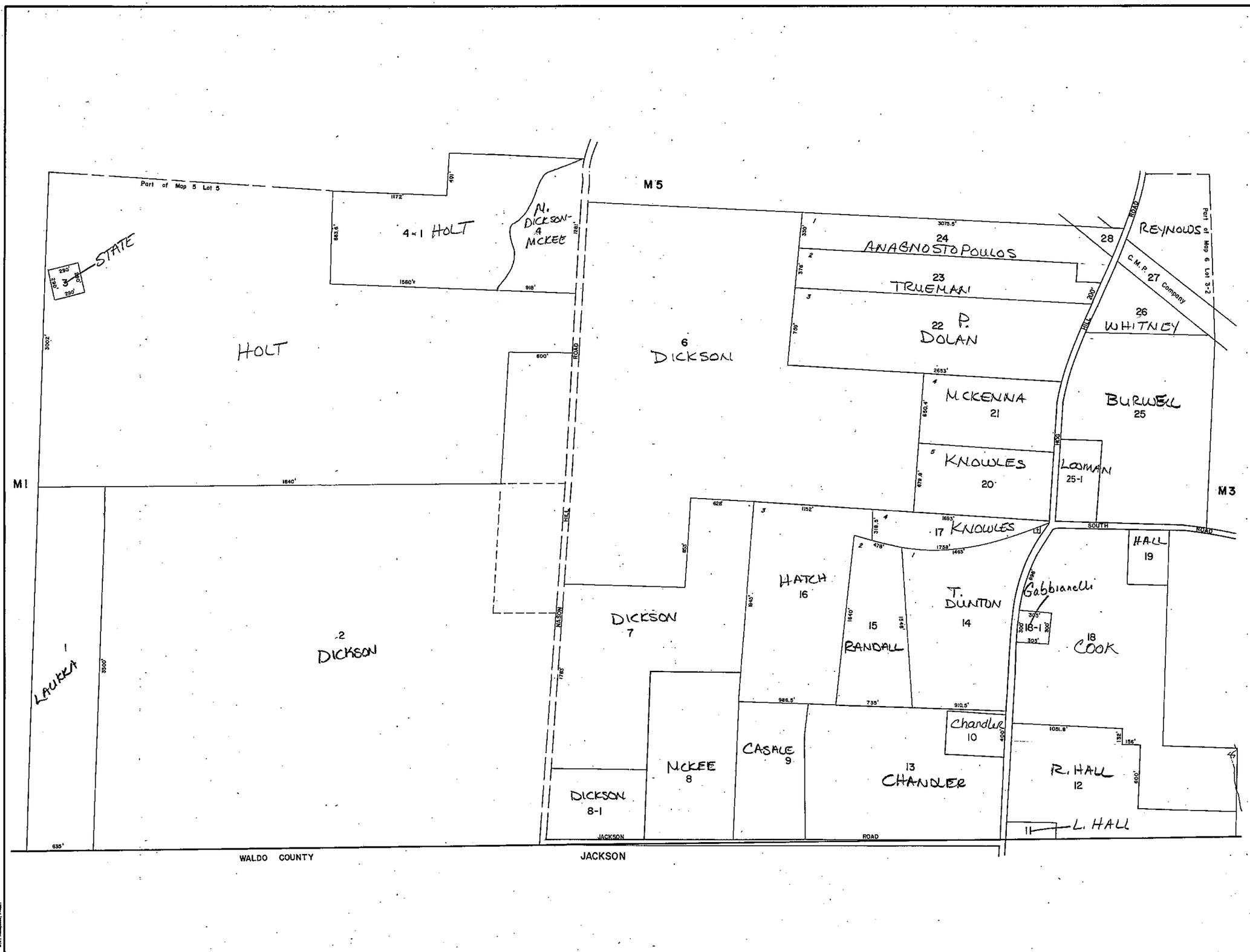

PROPERTY MAP

TOWN OF DIXMONT

PENOBSCOT COUNTY MAINE

2015

PREPARED BY S.L.F, Inc. SKOWHEGAN MAINE

SCALE
1" = 400'
0 200' 400' 600'

LEGEND
PARCEL NUMBER 5
ADJACENT MAPS M2
MATCH LINE

NOTE: FOR ASSESSMENT PURPOSES ONLY

NOT TO BE USED FOR CONVEYANCES

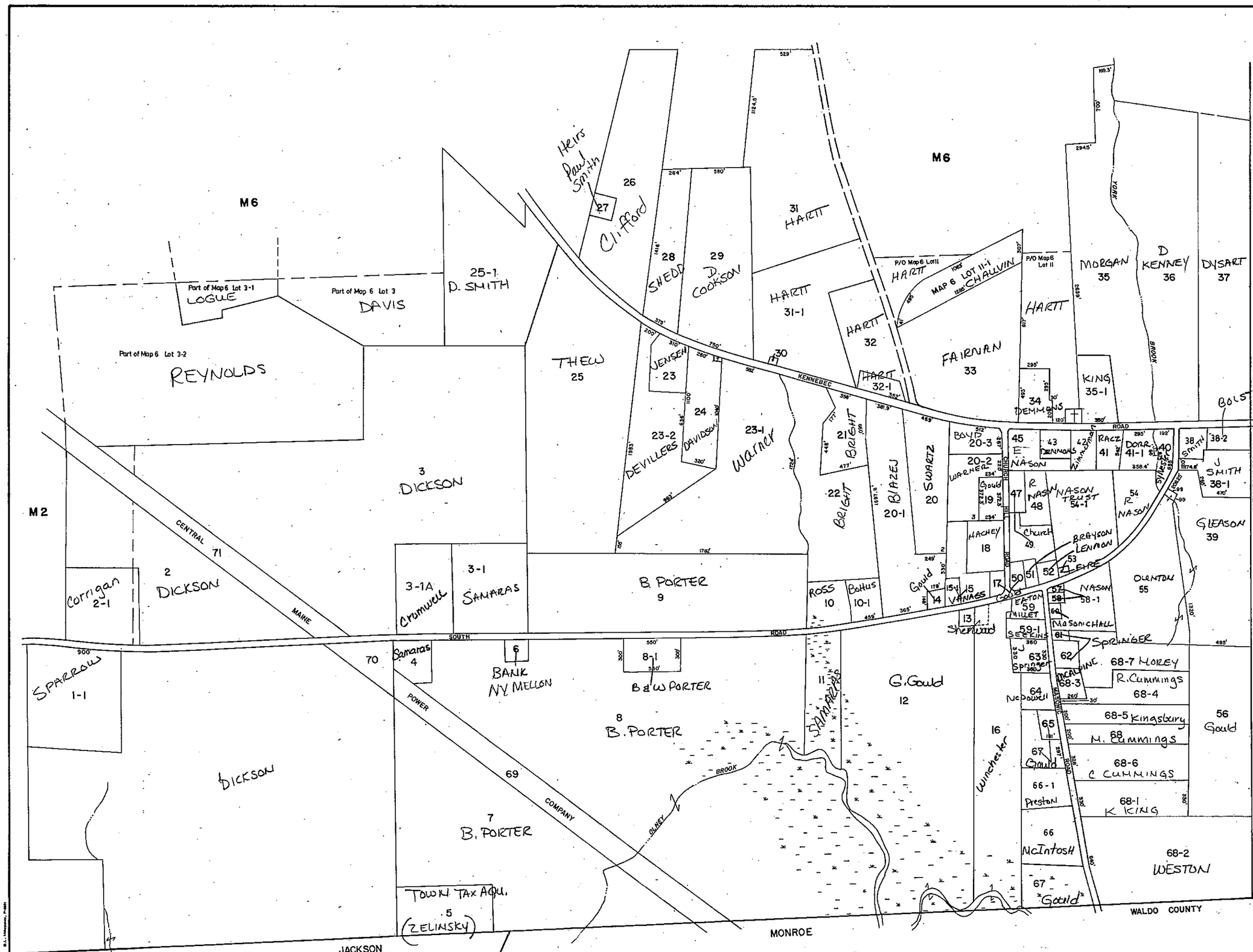

PROPERTY MAP

TOWN OF DIXMONT

PENOBSCOT COUNTY MAINE

2015

PREPARED BY S.L.F, Inc. SKOWHEGAN MAINE

SCALE
1" = 400'
0 200' 400' 600'

LEGEND
PARCEL NUMBER 5
ADJACENT MAPS M2
MATCH LINE

NOTE: FOR ASSESSMENT PURPOSES ONLY
NOT TO BE USED FOR CONVEYANCES

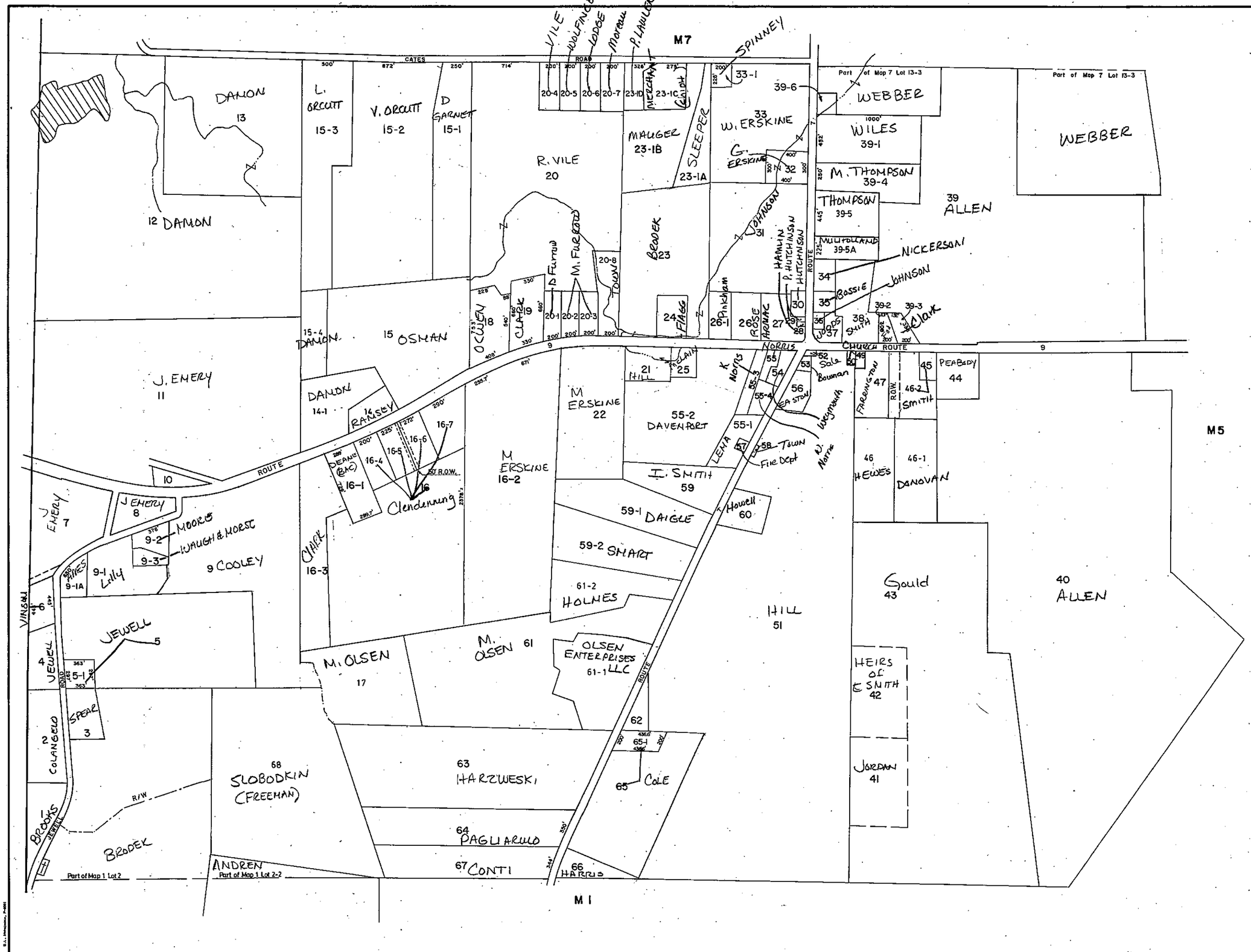

PROPERTY MAP

TOWN OF DIXMONT

PENOBSCOT COUNTY MAINE

2015

PREPARED BY S.L.F. Inc. SKOWHEGAN MAINE

SCALE
1" = 400'
0 200' 400' 600'

LEGEND
PARCEL NUMBER 5
ADJACENT MAPS M2
MATCH LINE

NOTE: FOR ASSESSMENT PURPOSES ONLY
NOT TO BE USED FOR CONVEYANCES

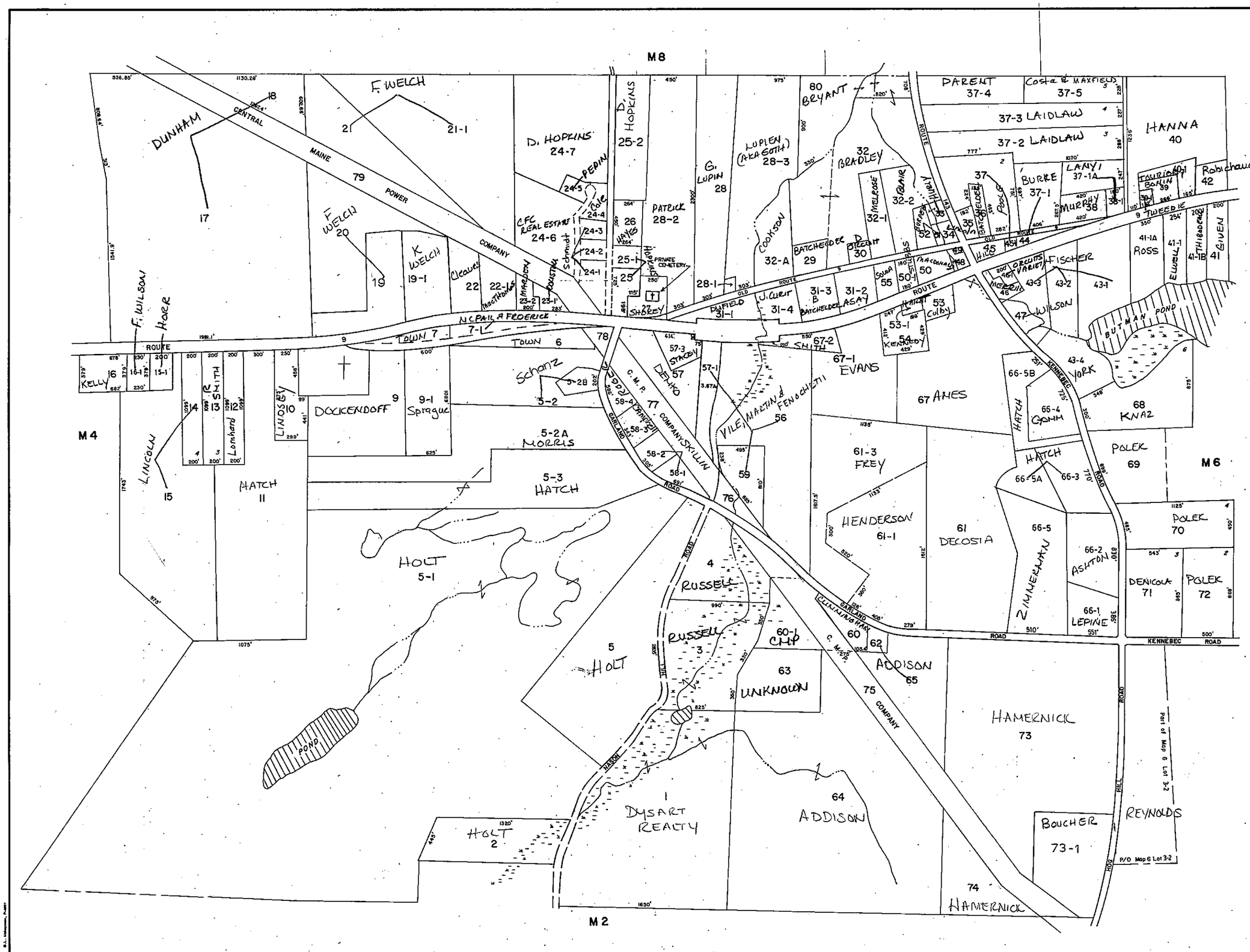

PROPERTY MAP

TOWN OF DIXMONT

PENOBSCOT COUNTY MAINE

2015

PREPARED BY S.L.F. Inc. SKOWHEGAN MAINE

SCALE
1" = 400'
0 200' 400' 600'

LEGEND
PARCEL NUMBER 5
ADJACENT MAPS M2
MATCH LINE

NOTE: FOR ASSESSMENT PURPOSES ONLY
NOT TO BE USED FOR CONVEYANCES

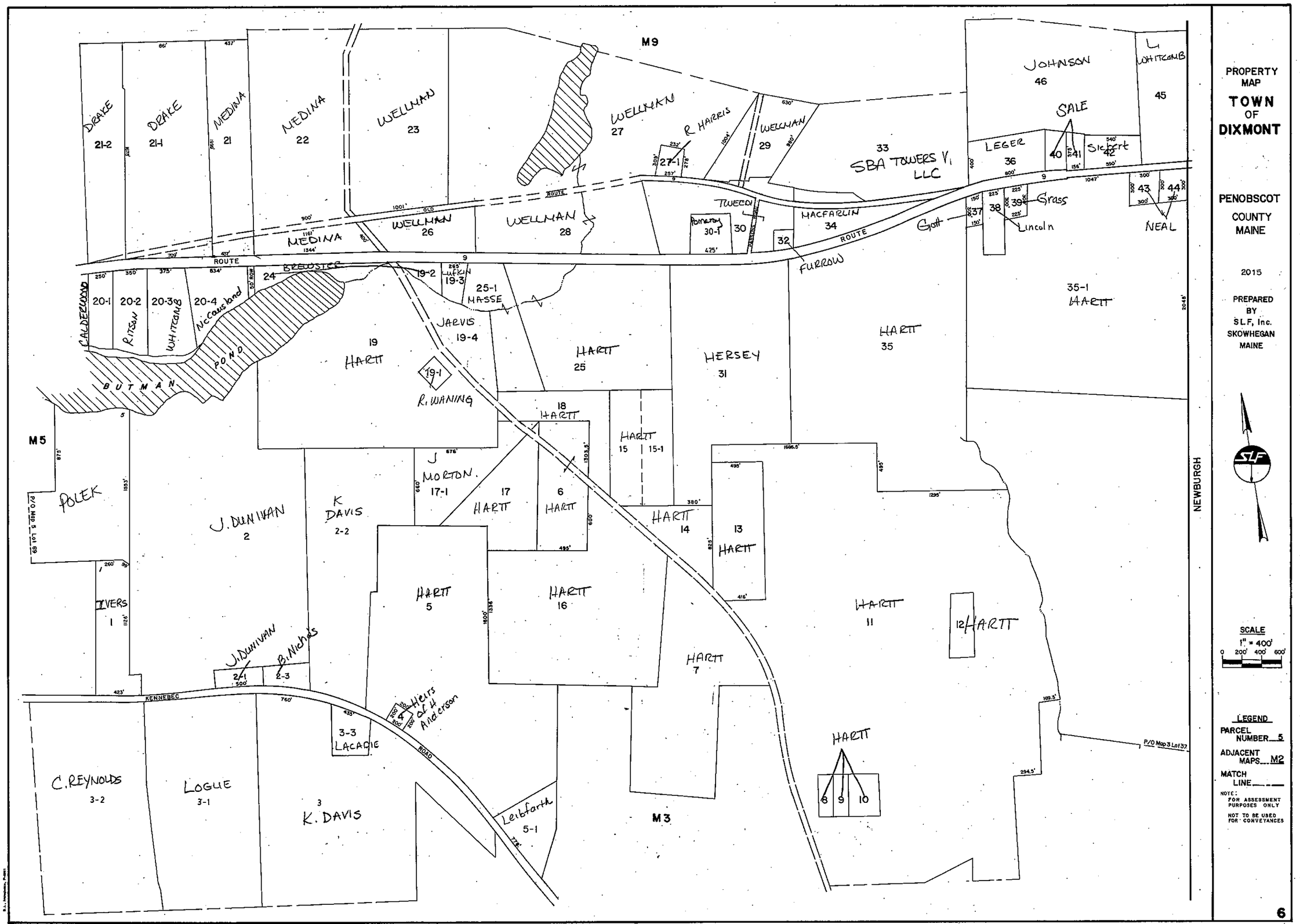

PROPERTY MAP

TOWN OF DIXMONT

PENOBSCOT COUNTY MAINE

2015

PREPARED BY S.L.F, Inc. SKOWHEGAN MAINE

SCALE 1" = 400'

0 200' 400' 600'

LEGEND

PARCEL NUMBER 5

ADJACENT MAPS M2

MATCH LINE

NOTE: FOR ASSESSMENT PURPOSES ONLY

NOT TO BE USED FOR CONVEYANCES

6

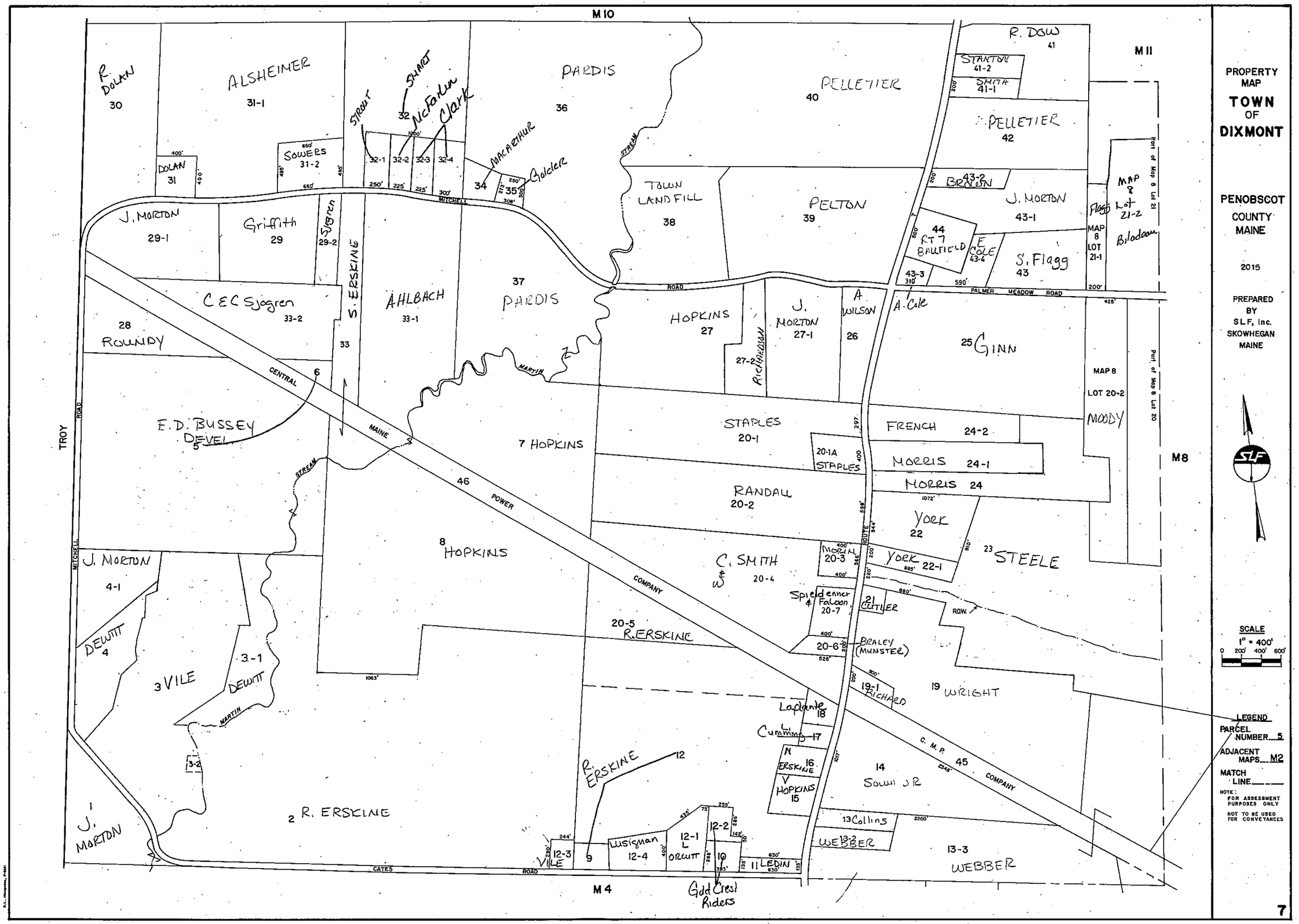

PROPERTY MAP

TOWN OF DIXMONT

PENOBSCOT COUNTY MAINE

2015

PREPARED BY SLF, Inc. SKOWHEGAN MAINE

SCALE 1" = 400'

0 200' 400' 600'

LEGEND

PARCEL NUMBER 5

ADJACENT MAPS M2

MATCH LINE

NOTE: FOR ASSESSMENT PURPOSES ONLY

NOT TO BE USED FOR CONVEYANCES

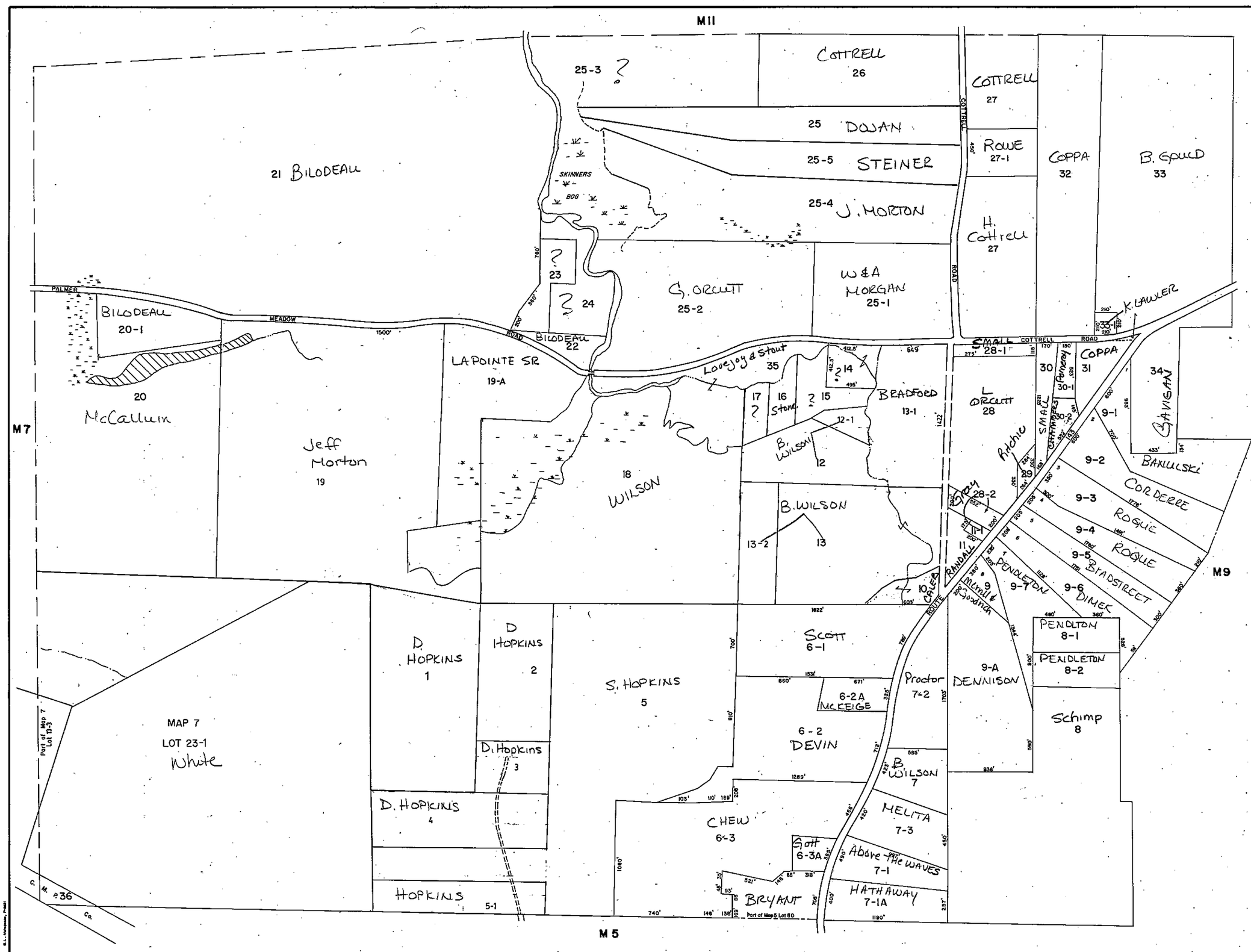

PROPERTY MAP

TOWN OF DIXMONT

PENOBSCOT COUNTY MAINE

2015

PREPARED BY S.L.F., Inc. SKOWHEGAN MAINE

SCALE
1" = 400'
0 200' 400' 600'

LEGEND
PARCEL NUMBER 5
ADJACENT MAPS M2
MATCH LINE

NOTE: FOR ASSESSMENT PURPOSES ONLY
NOT TO BE USED FOR CONVEYANCES

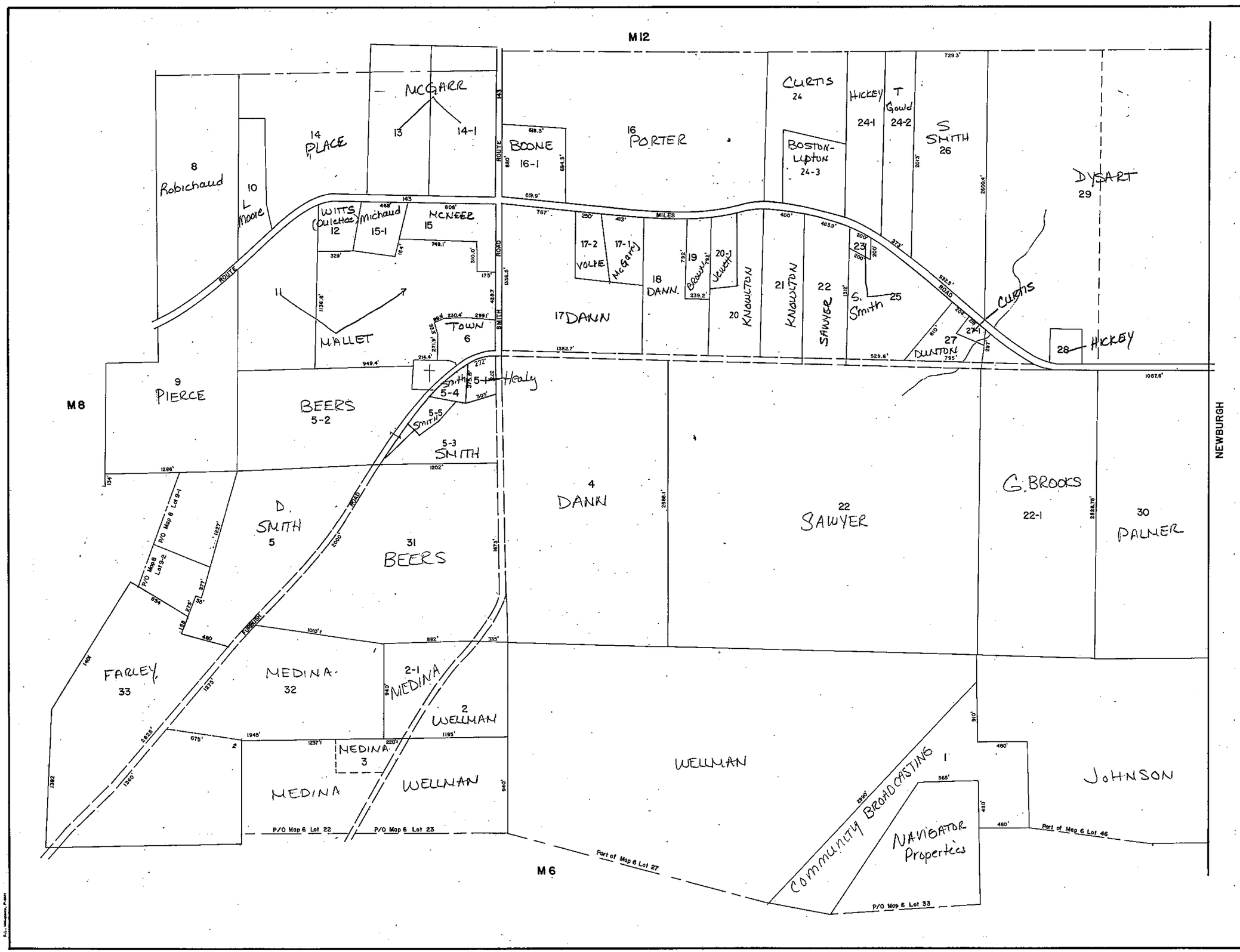

PROPERTY MAP

TOWN OF DIXMONT

PENOBSCOT COUNTY MAINE

2015

PREPARED BY S L F, Inc. SKOWHEGAN MAINE

SCALE
1" = 400'
0 200' 400' 600'

LEGEND

PARCEL NUMBER 5

ADJACENT MAPS M2

MATCH LINE

NOTE: FOR ASSESSMENT PURPOSES ONLY

NOT TO BE USED FOR CONVEYANCES

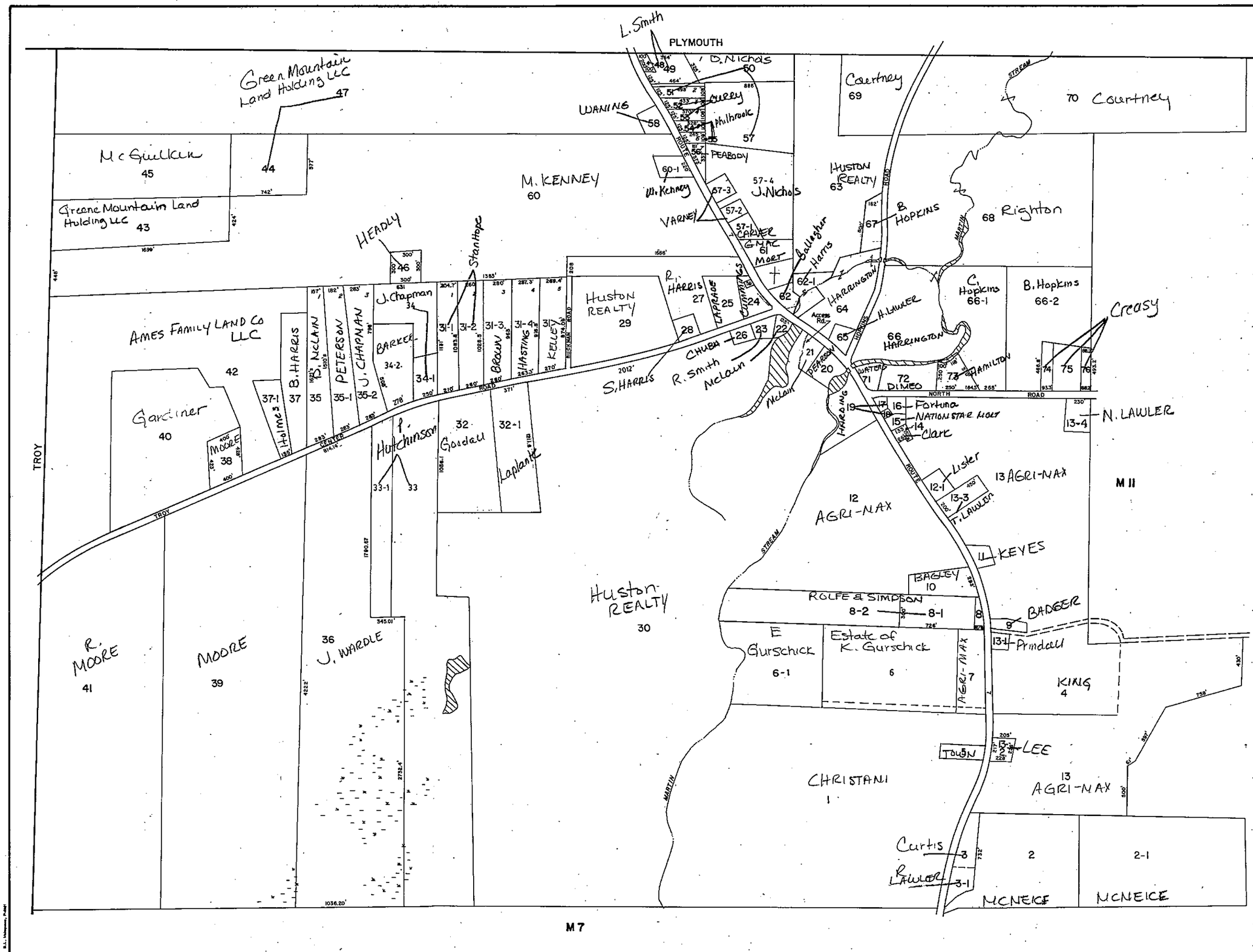

PROPERTY MAP

TOWN OF DIXMONT

PENOBSCOT COUNTY MAINE

2015

PREPARED BY SLF, Inc. SKOWHEGAN MAINE

SCALE
1" = 400'
0 200' 400' 600'

LEGEND
PARCEL NUMBER 5
ADJACENT MAPS M2
MATCH LINE

NOTE: FOR ASSESSMENT PURPOSES ONLY
NOT TO BE USED FOR CONVEYANCES

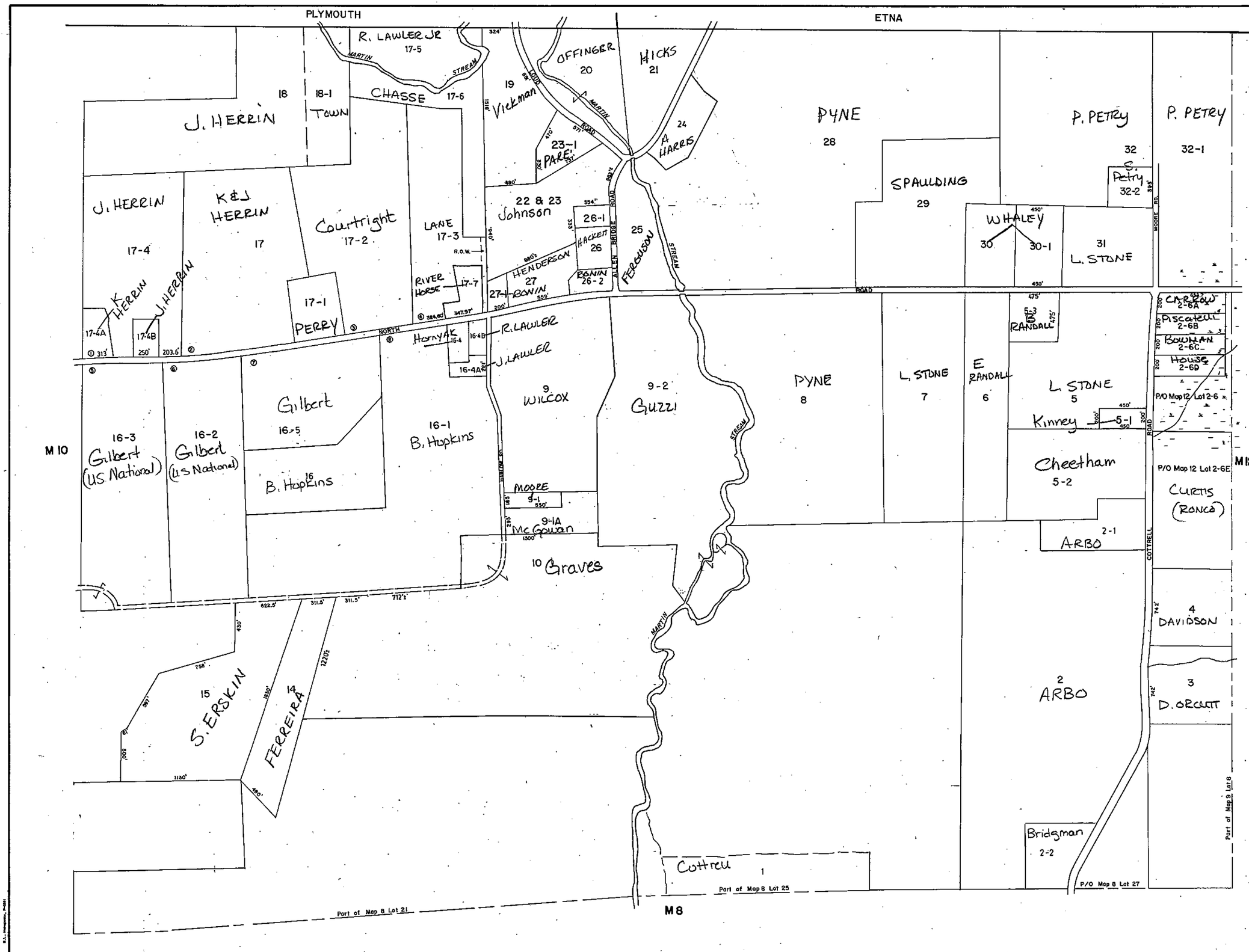

PROPERTY MAP

TOWN OF DIXMONT

PENOBSCOT COUNTY MAINE

2015

PREPARED BY SLF, Inc. SKOWHEGAN MAINE

SCALE
1" = 400'
0 200' 400' 600'

LEGEND
PARCEL NUMBER 5
ADJACENT MAPS M2
MATCH LINE

NOTE: FOR ASSESSMENT PURPOSES ONLY
NOT TO BE USED FOR CONVEYANCES

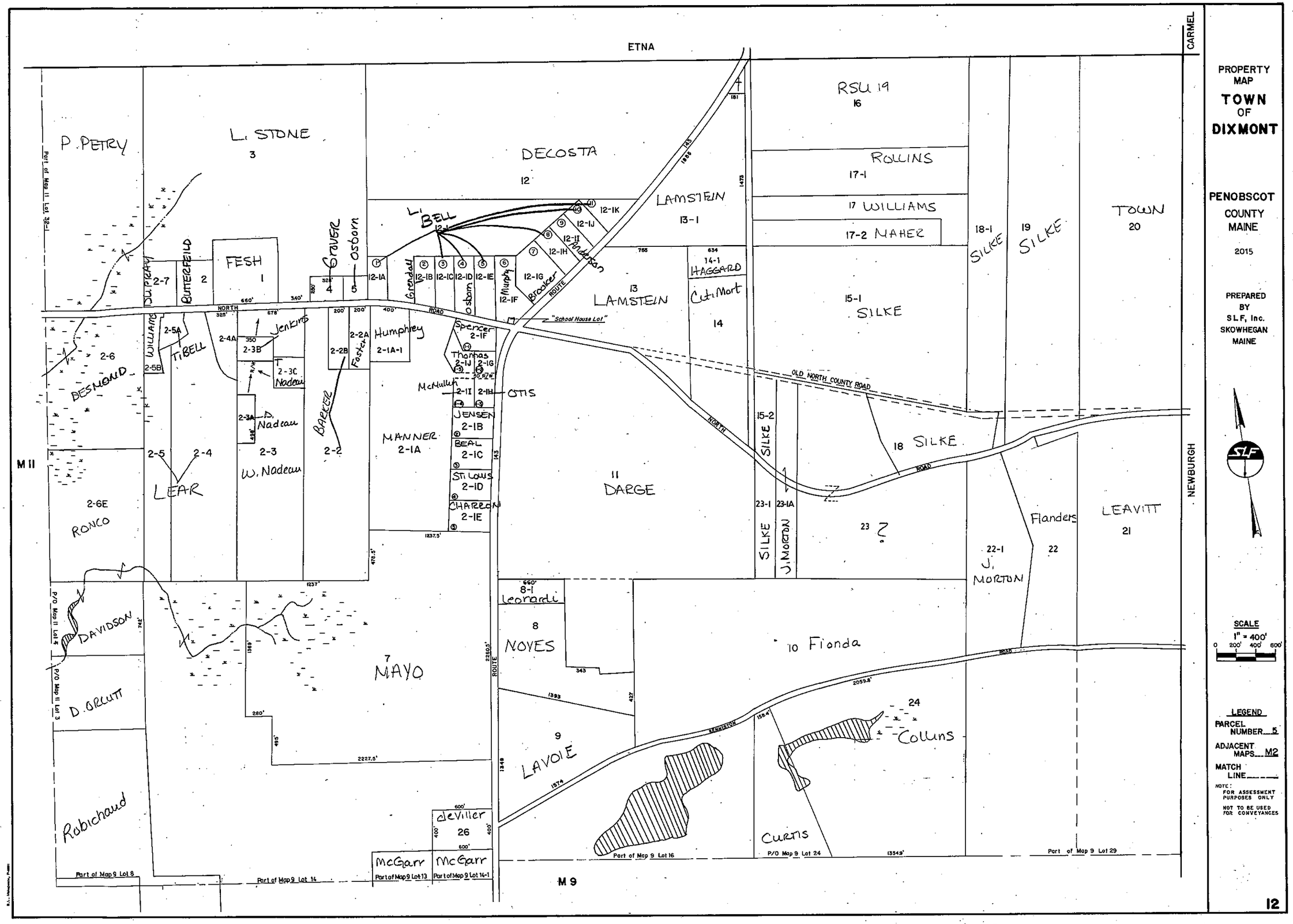
PROPERTY MAP
TOWN OF DIXMONT
PENOBSCOT COUNTY MAINE
2015
PREPARED BY S.L.F, Inc. SKOWHEGAN MAINE
SCALE
1" = 400'
0 200' 400' 600'
LEGEND
PARCEL NUMBER 5
ADJACENT MAPS M2
MATCH LINE
NOTE: FOR ASSESSMENT PURPOSES ONLY
NOT TO BE USED FOR CONVEYANCES
ETNA
CARMEL
NEWBURGH
M 11
M 9
P. PETRY
L. STONE
3
DECOSTA
12
RSU 19
16
ROLLINS
17-1
17 WILLIAMS
17-2 MAHER
TOWN
20
LAMSTEIN
13-1
13 LAMSTEIN
14-1 HAGGARD
Cuti Mort
14
15-1 SILKE
18-1 SILKE
19 SILKE
18 SILKE
15-2 SILKE
23-1 SILKE
23-1A J. MORTON
23 ?
22-1 J. MORTON
Flanders
22
LEAVITT
21
11 DARGE
10 Fionda
24
Collins
CURTIS
9 LAVOIE
8-1 Leonardi
8 NOYES
7 MAYO
D. ORCUTT
Robichaud
DAVIDSON
RONCO
2-6E
DESMOND
2-6
LEAR
2-5
2-4
W. Nadeau
2-3
D. Nadeau
2-3A
2-3B
2-3C Nadeau
Jenkins
2-4A
TIBELL
2-5A
2-5B
WILLIAMS
DUPRAY
2-7
BUTTERFIELD
2
FESH
1
Grover
4
Osborn
5
BARKER
2-2
2-2B
Foster
2-2A
Humphrey
2-1A-1
MANNER
2-1A
Grendell
12-1B
12-1C
12-1D
12-1E
Osborn
Murphy
12-1F
12-1G
Brooker
12-1H
12-1I
Anderson
12-1J
12-1K
L. BELL
12-1
12-1A
Spencer
2-1F
Thomas
2-1J
2-1G
McMullin
2-1I
2-1H
OTIS
JENSEN
2-1B
BEAL
2-1C
ST. LOUIS
2-1D
CHARRON
2-1E
deVilliers
26
McGarr
McGarr
Part of Map 9 Lot 8
Part of Map 9 Lot 14
Part of Map 9 Lot 13
Part of Map 9 Lot 14-1
Part of Map 9 Lot 16
P/O Map 9 Lot 24
Part of Map 9 Lot 29
P/O Map 11 Lot 4
P/O Map 11 Lot 3
Part of Map 11 Lot 32-1
NORTH ROAD
OLD NORTH COUNTY ROAD
ROUTE
"School House Lot"
12

2015 NAMED

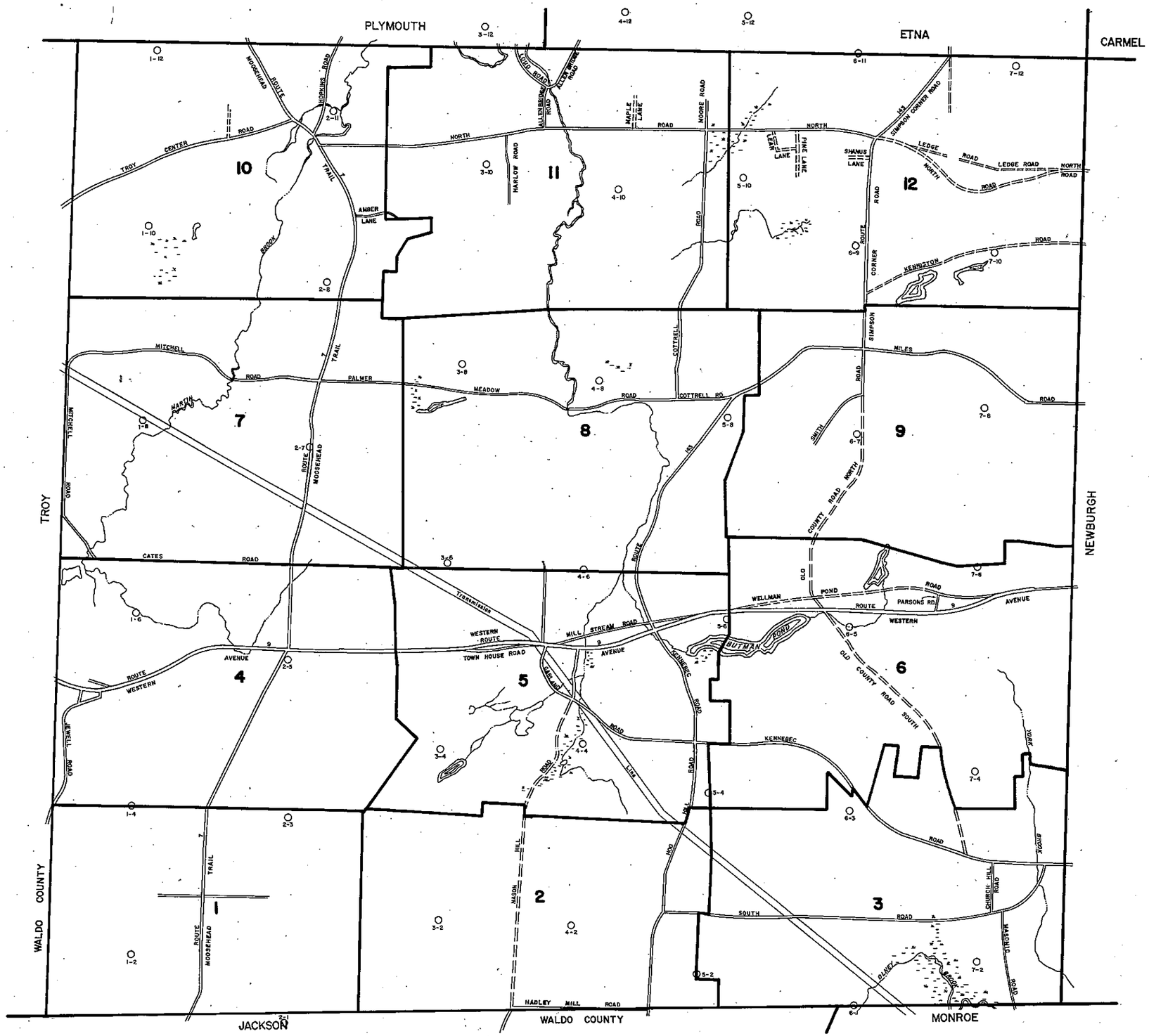

INDEX MAP

TOWN OF DIXMONT

PENOBSCOT COUNTY MAINE

1979

REVISED 2015

PREPARED BY S.L.F, Inc. SKOWHEGAN MAINE

SCALE
1" = 1500'
0 750' 1500' 2250'

LEGEND

MAP LIMITS

PHOTO CENTER

MAP NUMBER 3